



# Pear tree Hill Solar Farm

## Environmental Statement

### Volume 3

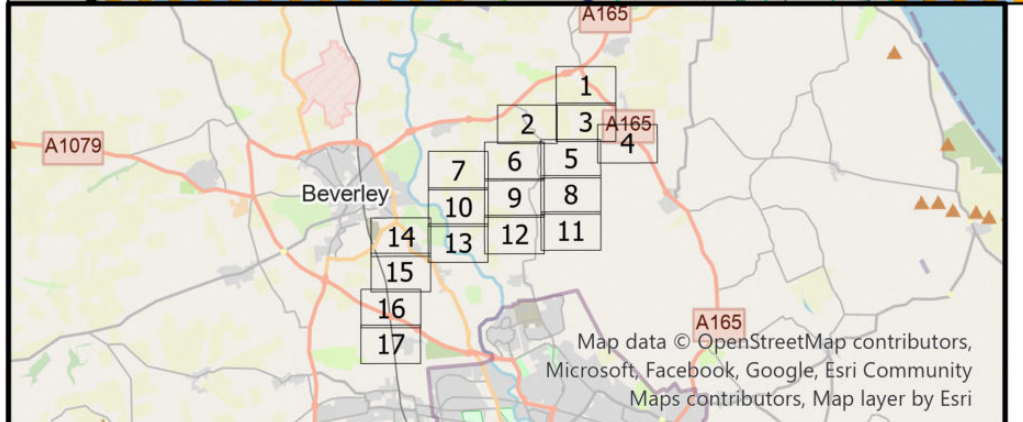
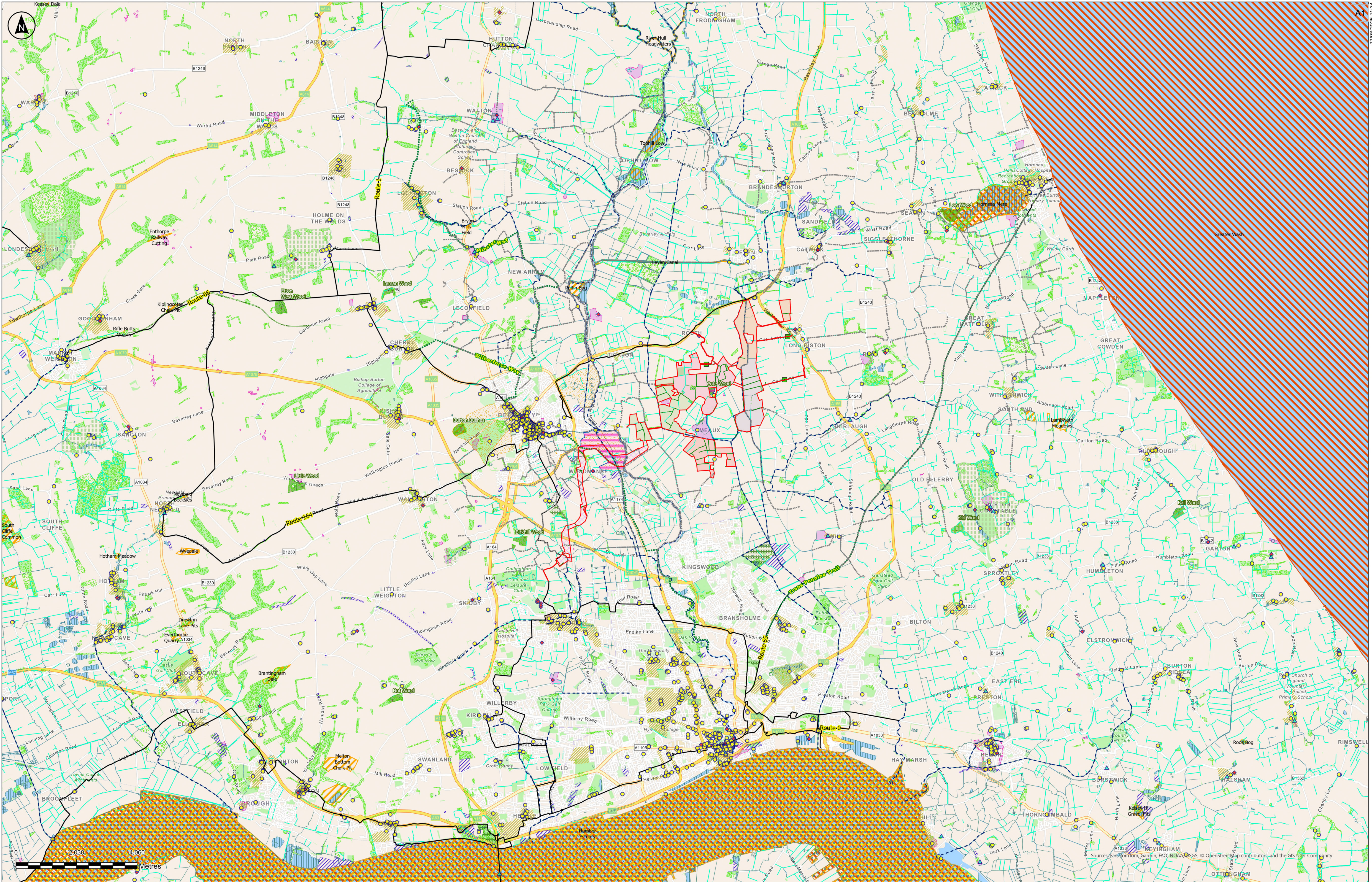
### Figure 2.1 : Environmental Features Plan

### Revision 2

Application Document Ref: EN010157/APP/6.3  
August 2025

Planning Act 2008  
Infrastructure Planning  
(Applications: Prescribed Forms  
and Procedure) Regulations 2009 –  
Regulation 5(2)(a)





Key	Watercourse	Tree Preservation Order
Order Limits	Waterbody	Trees
Veteran Tree	Registered Parks and Gardens	Site of Special Scientific Interest
Local Wildlife Site	Conservation Area	Special Protection Area
Listed Building Grade	Historic Landfill Site	Special Area of Conservation
	Registered Common Land	Land Area
	Scheduled Monument	A
	Ramsar	B
	Local Nature Reserve	C
	Woodland	D
	Ancient Woodland	E
		F
		Cable Route Stage 3

Notes:  
Tree Preservation Order data have been digitised by RSK based on information from East Riding of Yorkshire Council's interactive planning map: <https://www.eastriding.gov.uk/planning-permission-and-building-control/applications-for-planning-and-building-control/planning-constraints-map/planning-constraints-map.html>, and therefore should be treated as indicative. Only Tree Preservation Orders that are adjacent to the Order Limits are shown. There are no Tree Preservation Orders within the order limits.

Rev	Date	By	Chkd	Appd	Authd
P02	22/08/2025	CJ	MM	BT	BT

Client  
**RWE**

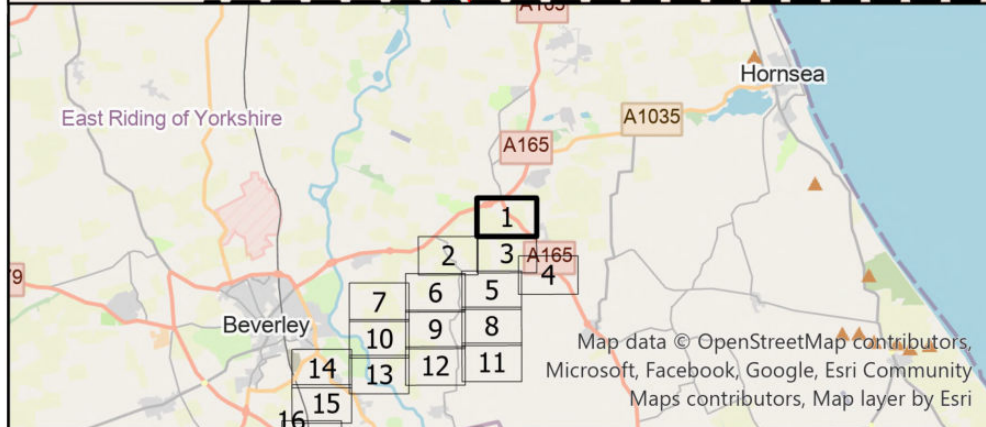
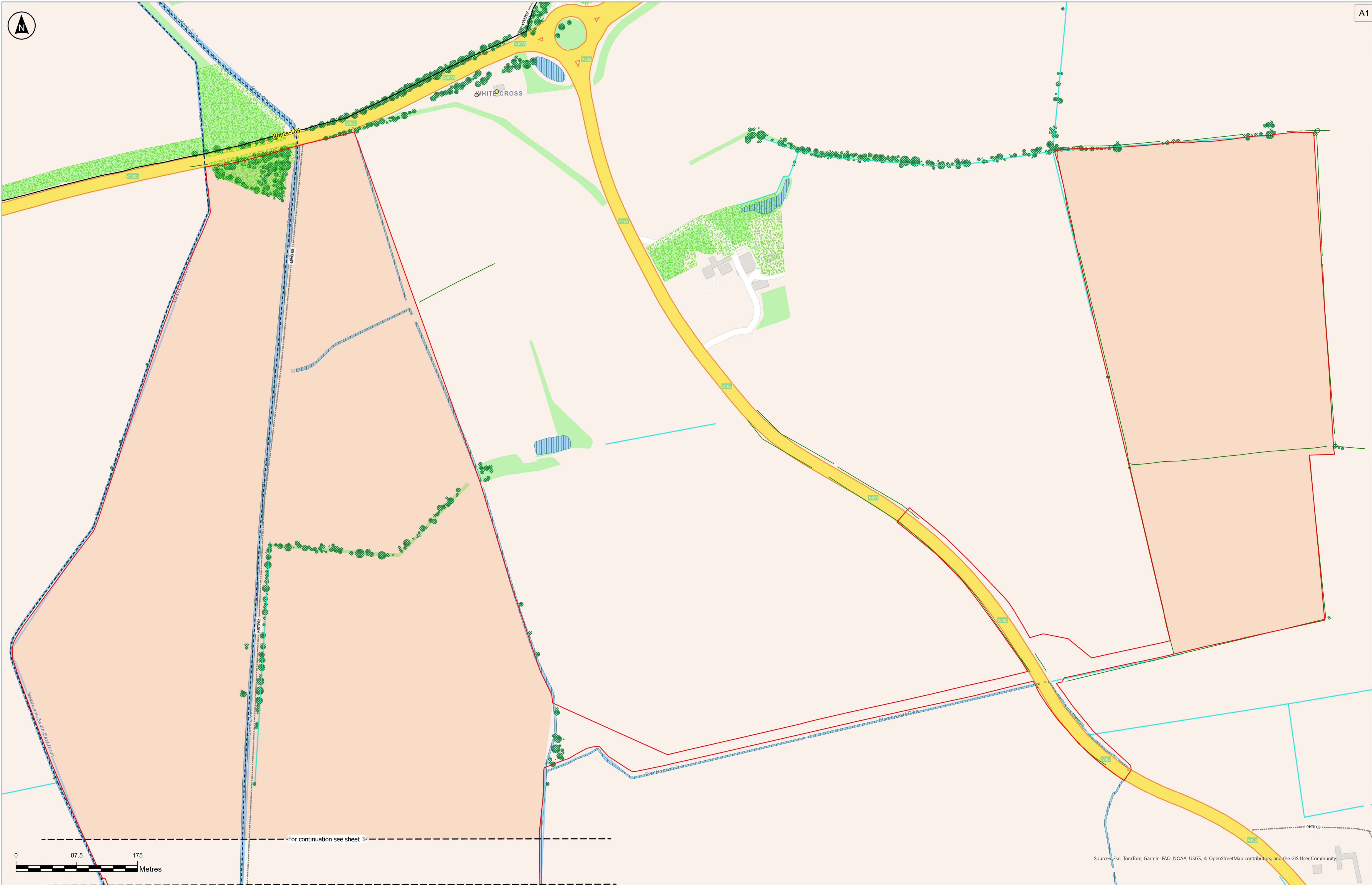
Designer  
**RSK**

Project Name  
Peartree Hill Solar Farm

Drawing Title  
Environmental Statement  
Volume 3, Figure 2.1:  
Environmental Features Plan

Scale at A1 1:58,000	Coordinate System British National Grid
Status DCO Application	
INS Number EN010157/APP/6.3	Rev P02





<b>Key</b>	<b>Watercourse</b>	<b>Tree Preservation Order</b>
Order Limits	Waterbody	Trees
Veteran Tree	Registered Parks and Gardens	Site of Special Scientific Interest
Local Wildlife Site	Conservation Area	Special Protection Area
Listed Building Grade	Historic Landfill Site	Special Area of Coservation
I	Registered Common Land	Land Area
II	Scheduled Monument	B
I*	Ramsar	C
Hedgerows	Local Nature Reserve	D
Public Rights of Way of East Riding	Woodland	E
Long Distance Paths	Ancient Woodland	F
National Cycle Network		Cable Route Stage 3
Statutory Main Rivers - Environment Agency		

**Notes:**  
Tree Preservation Order data have been digitised by RSK based on information from East Riding of Yorkshire Council's interactive planning map: (<https://www.eastriding.gov.uk/planning-permission-and-building-control/applications-for-planning-and-building-control/planning-constraints-map/planning-constraints-map-tool/>), and therefore should be treated as indicative. Only Tree Preservation Orders that are adjacent to the Order Limits are shown. There are no Tree Preservation Orders within the order limits.

P02	22/08/2025	CJ	MM	BT	BT
Rev	Date	By	Chkd	Appd	Authd

Client  
**RWE**

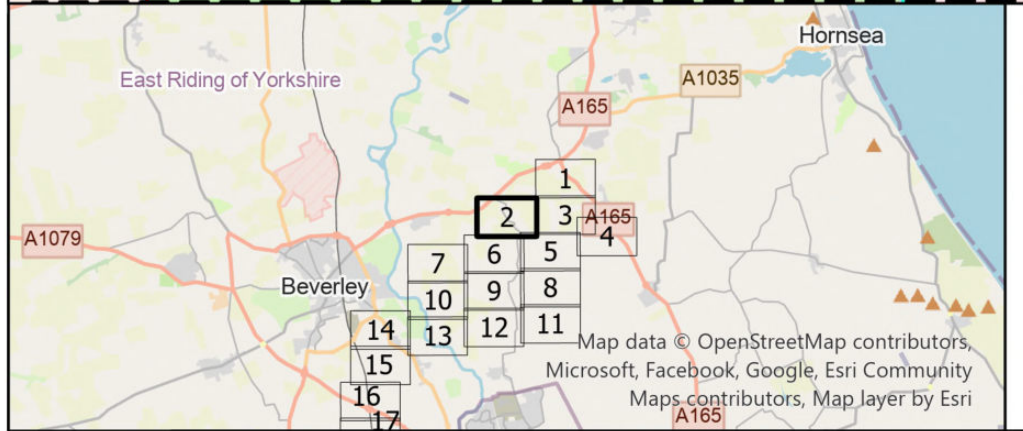
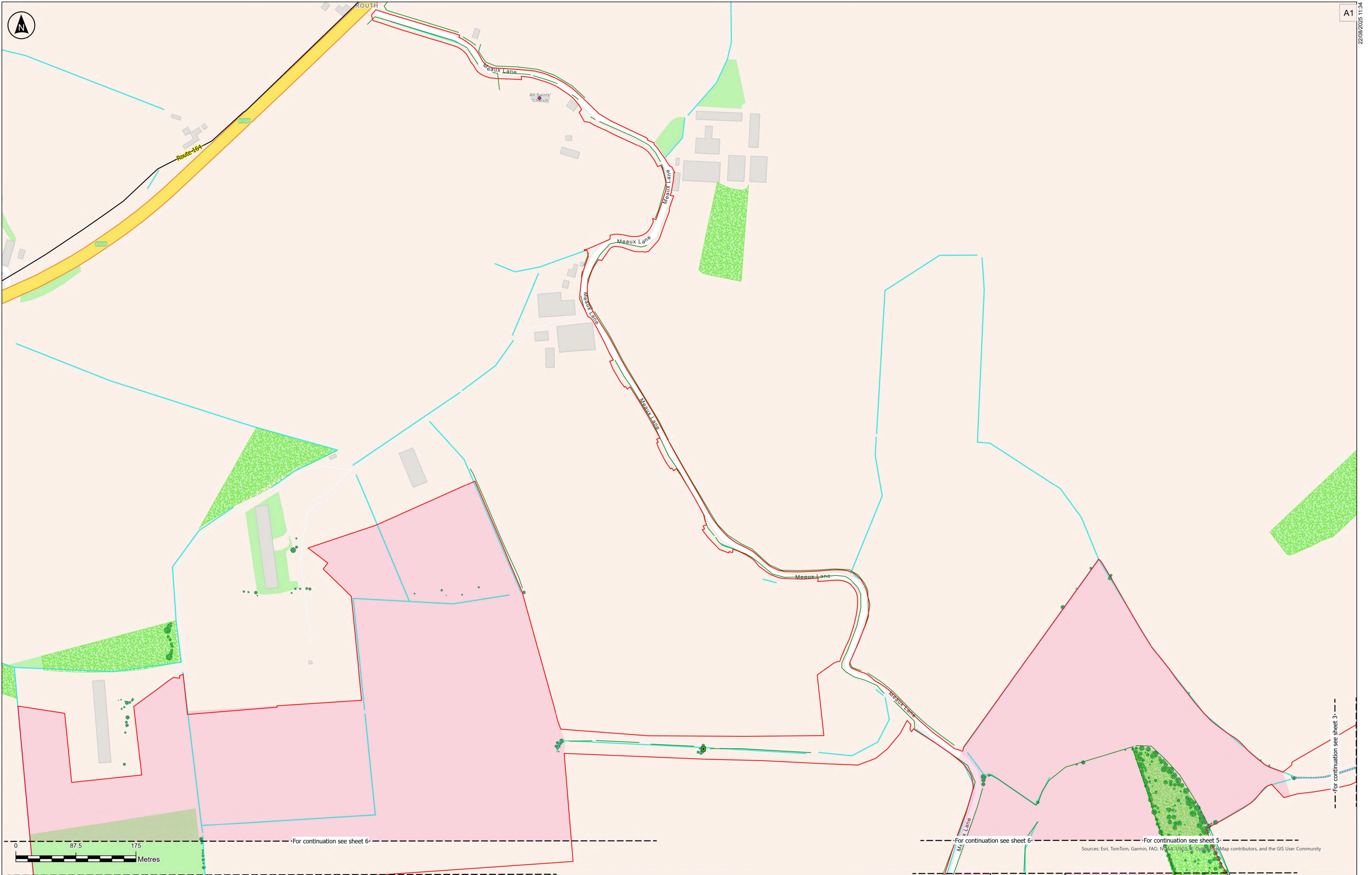
Designer  
**RSK**

Project Name  
**Peartree Hill Solar Farm**

Drawing Title  
**Environmental Statement  
Volume 3, Figure 2.1:  
Environmental Features  
Plan**

Scale at A1 1:2,500	Coordinate System: British National Grid
Status DCO Application	
PINS Number EN010157/APP/6.3	Rev P02





**Key**

- Order Limits
- Veteran Tree
- Local Wildlife Site
- Listed Building Grade
- Grade I
- Grade II
- Hedgerows
- Public Rights of Way of East Riding
- Long Distance Paths
- National Cycle Network
- Statutory Main Rivers - Environment Agency
- Cable Route Stage 3

- Watercourse
- Waterbody
- Registered Parks and Gardens
- Conservation Area
- Historic Landfill Site
- Registered Common Land
- Scheduled Monument
- Ramsar
- Local Nature Reserve
- Woodland
- Ancient Woodland

- Tree Preservation Order
- Trees
- Site of Special Scientific Interest
- Special Protection Area
- Special Area of Coservation
- Land Area
- A
- B
- C
- D
- E
- F

**Notes:**  
Tree Preservation Order data have been digitised by RSK based on information from East Riding of Yorkshire Council's interactive planning map: (<https://www.eastriding.gov.uk/planning-permission-and-building-control/applications-for-planning-and-building-control/planning-constraints-map/planning-constraints-map-tool/>), and therefore should be treated as indicative. Only Tree Preservation Orders that are adjacent to the Order Limits are shown. There are no Tree Preservation Orders within the order limits.

P02	22/08/2025	CJ	MM	BT	BT
Rev	Date	By	Chkd	Appd	Authd

Client

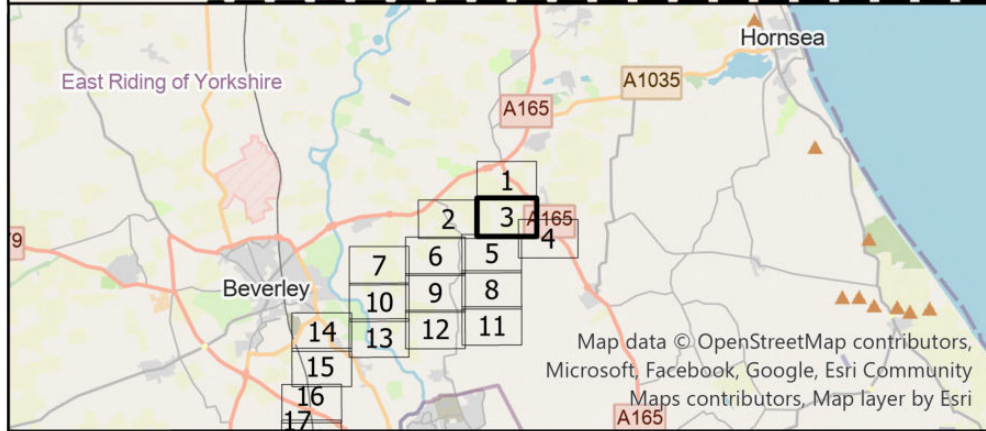
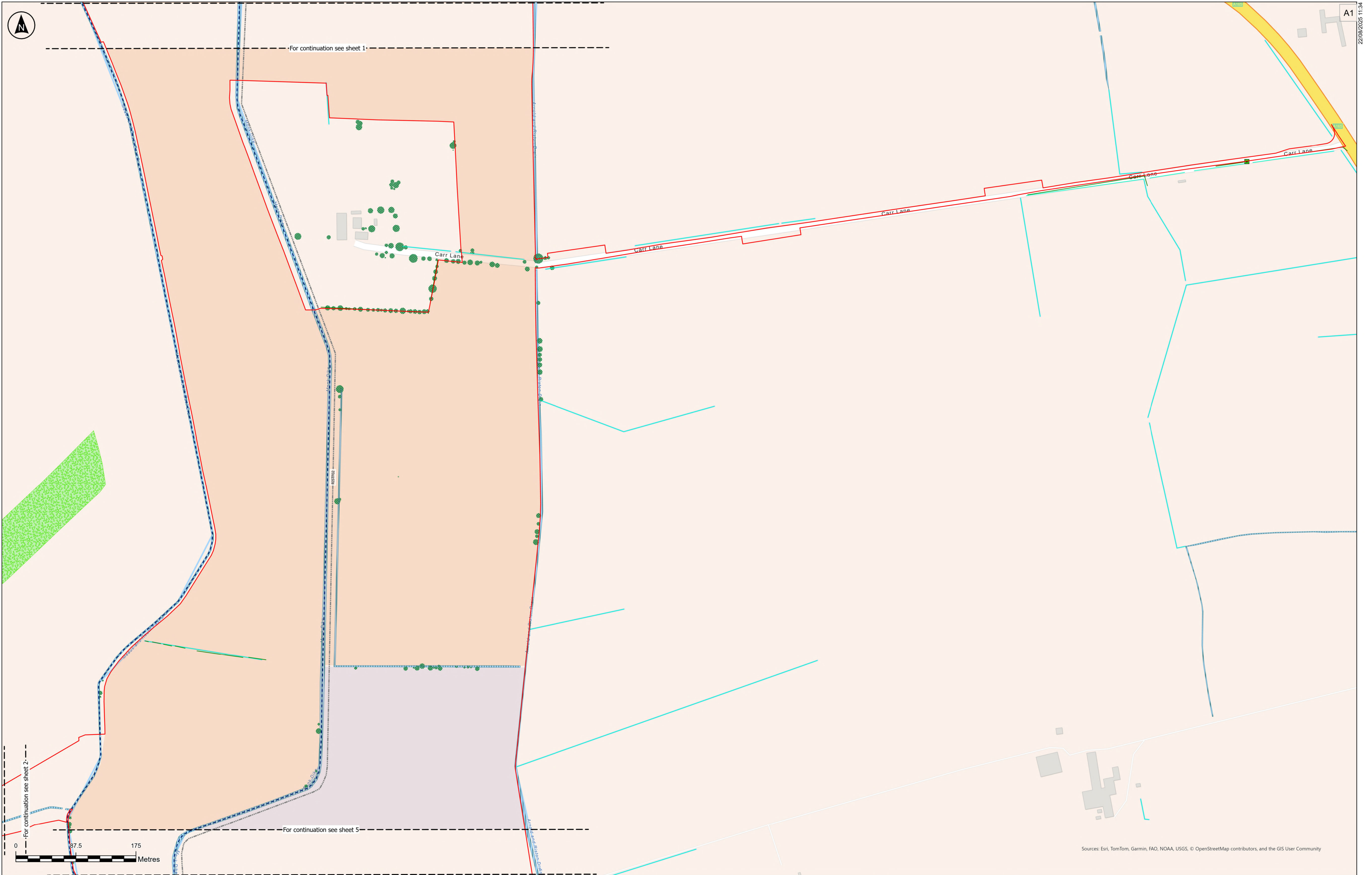
Designer

Project Name  
Peartree Hill Solar Farm

Drawing Title  
Environmental Statement  
Volume 3, Figure 2.1:  
Environmental Features  
Plan

Scale at A1 1:2,500	Coordinate System: British National Grid
Status DCO Application	
PINS Number EN010157/APP/6.3	Rev P02





**Key**

- Order Limits
- Veteran Tree
- Local Wildlife Site
- Listed Building Grade
- I
- II
- Hedgerows
- Public Rights of Way of East Riding
- Long Distance Paths
- National Cycle Network
- Statutory Main Rivers - Environment Agency

- Watercourse
- Waterbody
- Registered Parks and Gardens
- Conservation Area
- Historic Landfill Site
- Registered Common Land
- Scheduled Monument
- Ramsar
- Local Nature Reserve
- Woodland
- Ancient Woodland

- Tree Preservation Order
- Trees
- Site of Special Scientific Interest
- Special Protection Area
- Special Area of Coservation
- Land Area
- B
- C
- D
- E
- F
- Cable Route Stage 3

**Notes:**  
Tree Preservation Order data have been digitised by RSK based on information from East Riding of Yorkshire Council's interactive planning map: (<https://www.eastriding.gov.uk/planning-permission-and-building-control/applications-for-planning-and-building-control/planning-constraints-map/planning-constraints-map-tool/>), and therefore should be treated as indicative. Only Tree Preservation Orders that are adjacent to the Order Limits are shown. There are no Tree Preservation Orders within the order limits.

P02	22/08/2025	CJ	MM	BT	BT
Rev	Date	By	Chkd	Appd	Authd

Client

Designer

Project Name

Peartree Hill Solar Farm

Drawing Title

Environmental Statement  
Volume 3, Figure 2.1:  
Environmental Features  
Plan

SHEET 3 OF 18

Scale at A1

1:2,500

Status

DCO Application

PINS Number

EN010157/APP/6.3

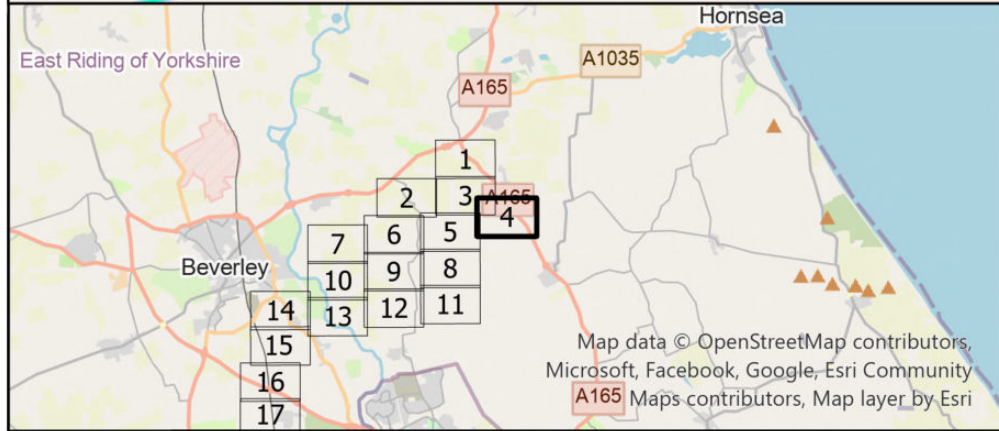
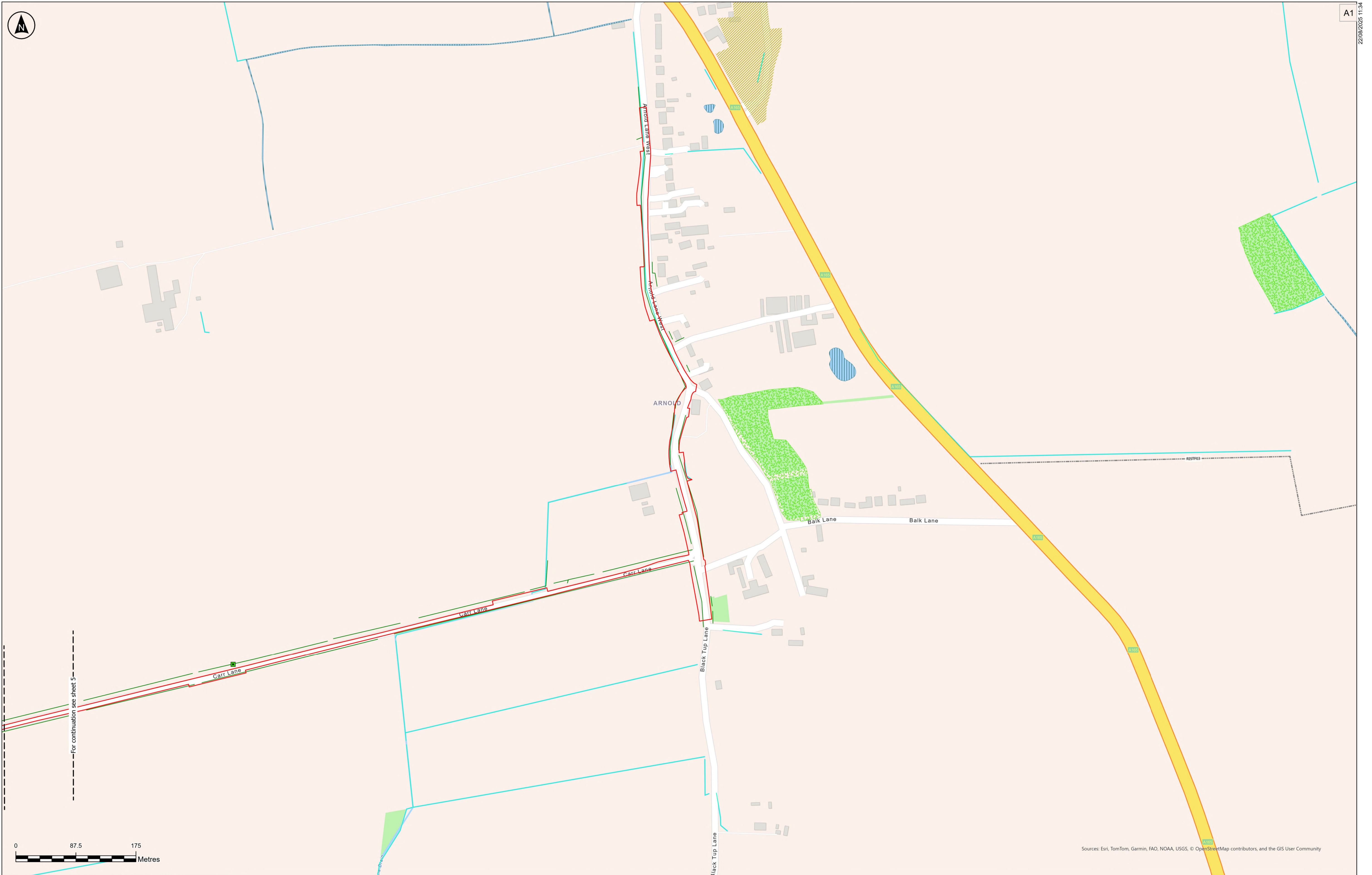
Rev

P02

Coordinate System:

British National Grid





**Key**

- Order Limits
- Veteran Tree
- Local Wildlife Site
- Listed Building Grade
- I
- II
- Hedgerows
- Public Rights of Way of East Riding
- Long Distance Paths
- National Cycle Network
- Statutory Main Rivers - Environment Agency

**Watercourse**

- Waterbody
- Registered Parks and Gardens
- Conservation Area
- Historic Landfill Site
- Registered Common Land
- Scheduled Monument
- Ramsar
- Local Nature Reserve
- Woodland
- Ancient Woodland

**Tree Preservation Order**

- Trees
- Site of Special Scientific Interest
- Special Protection Area
- Special Area of Coservation
- Land Area
- B
- C
- D
- E
- F
- Cable Route Stage 3

**Notes:**  
Tree Preservation Order data have been digitised by RSK based on information from East Riding of Yorkshire Council's interactive planning map: (<https://www.eastriding.gov.uk/planning-permission-and-building-control/applications-for-planning-and-building-control/planning-constraints-map/planning-constraints-map-tool/>), and therefore should be treated as indicative. Only Tree Preservation Orders that are adjacent to the Order Limits are shown. There are no Tree Preservation Orders within the order limits.

P02	22/08/2025	CJ	MM	BT	BT
Rev	Date	By	Chkd	Appd	Authd

Client

Designer

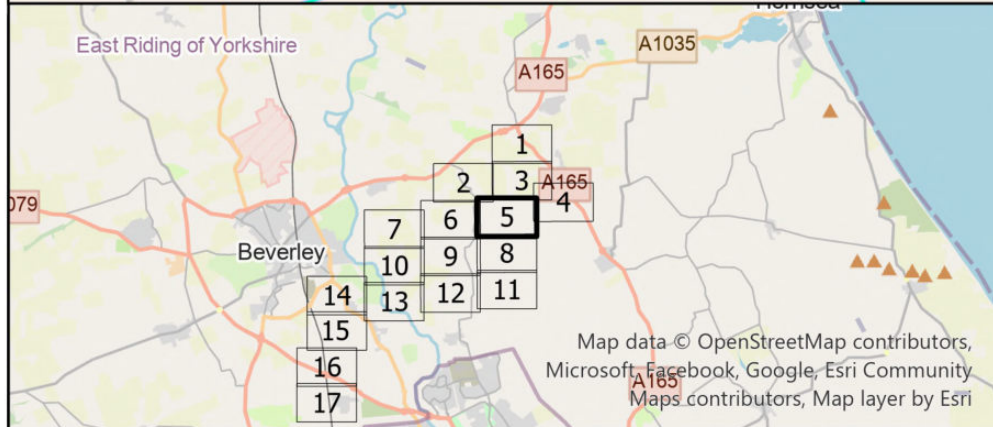
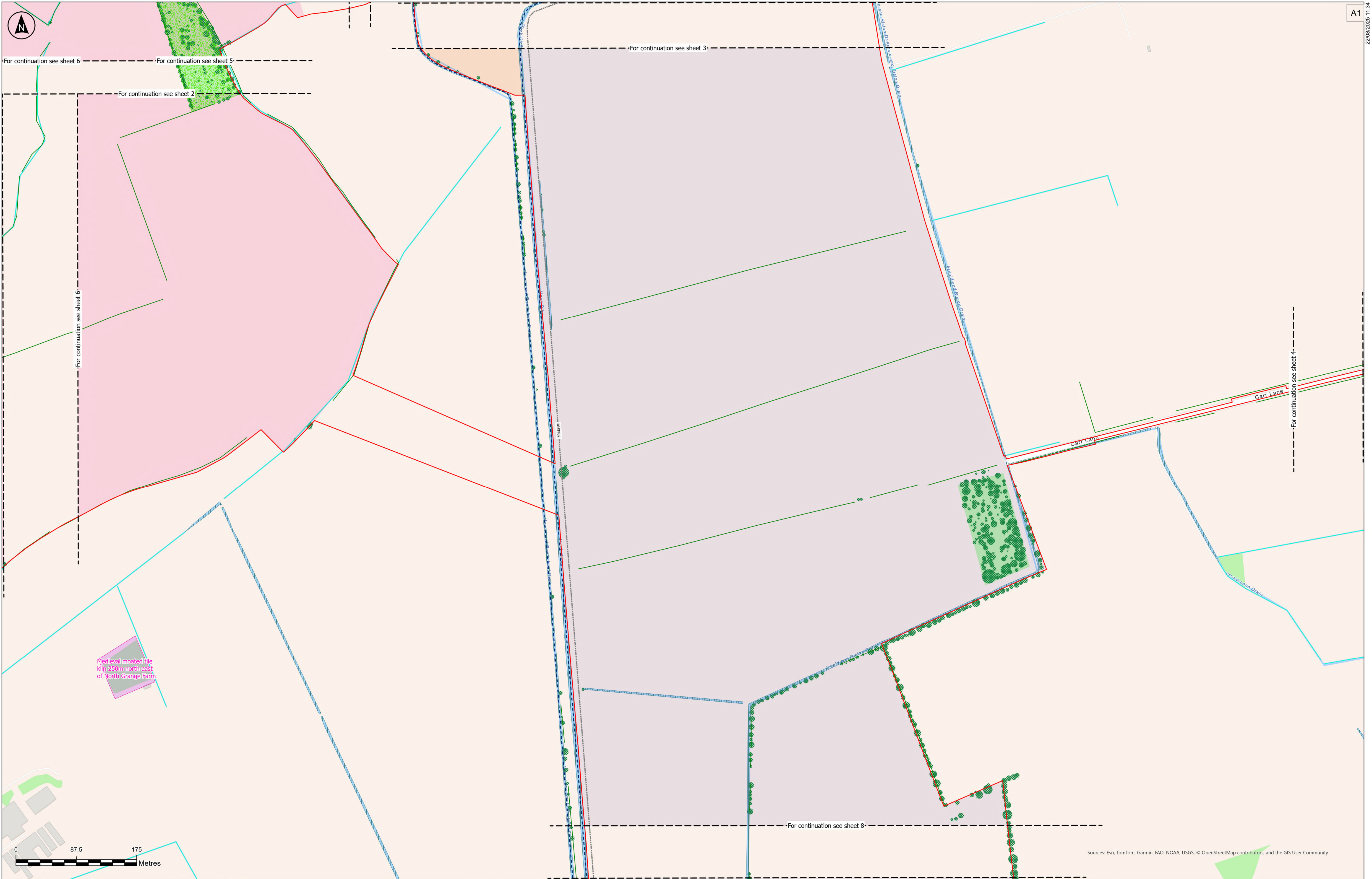
Project Name  
**Peartree Hill Solar Farm**

Drawing Title  
**Environmental Statement  
Volume 3, Figure 2.1:  
Environmental Features  
Plan**

SHEET 4 OF 18

Scale at A1 1:2,500	Coordinate System: British National Grid
Status DCO Application	
PINS Number EN010157/APP/6.3	Rev P02





**Key**

- Order Limits
- Veteran Tree
- Local Wildlife Site
- Listed Building Grade
- Watercourse
- Waterbody
- Registered Parks and Gardens
- Conservation Area
- Historic Landfill Site
- Registered Common Land
- Scheduled Monument
- Ramsar
- Local Nature Reserve
- Woodland
- Ancient Woodland
- Tree Preservation Order
- Trees
- Site of Special Scientific Interest
- Special Protection Area
- Special Area of Coservation
- Land Area
- B
- C
- D
- E
- F
- Cable Route Stage 3
- Hedgerows
- Public Rights of Way of East Riding
- Long Distance Paths
- National Cycle Network
- Statutory Main Rivers - Environment Agency

The Base mapping is based upon Ordnance Survey (OS) data. Reproduced from Ordnance Survey maps by permission of Ordnance Survey on behalf of the controller of His Majesty's Stationery Office (HMSO).  
© Crown Copyright Ordnance Survey 2024, Licence numbers 0100031673 and AC0000068432. Location of Non-Statutory sites provided by North & East Yorkshire Ecological Data Centre.

**Notes:**  
Tree Preservation Order data have been digitised by RSK based on information from East Riding of Yorkshire Council's interactive planning map: (<https://www.eastriding.gov.uk/planning-permission-and-building-control/applications-for-planning-and-building-control/planning-constraints-map/planning-constraints-map-tool/>), and therefore should be treated as indicative. Only Tree Preservation Orders that are adjacent to the Order Limits are shown. There are no Tree Preservation Orders within the order limits.

P02	22/08/2025	CJ	MM	BT	BT
Rev	Date	By	Chkd	Appd	Authd

Client

**RWE**

Designer

**RSK**

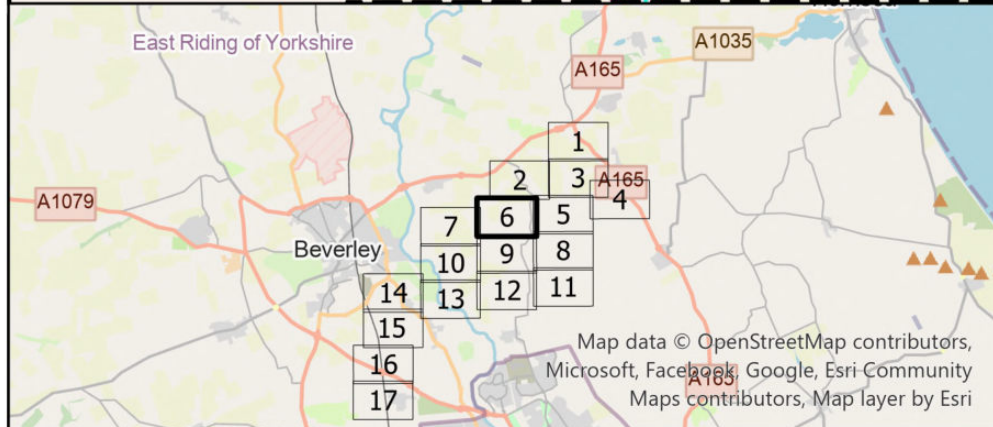
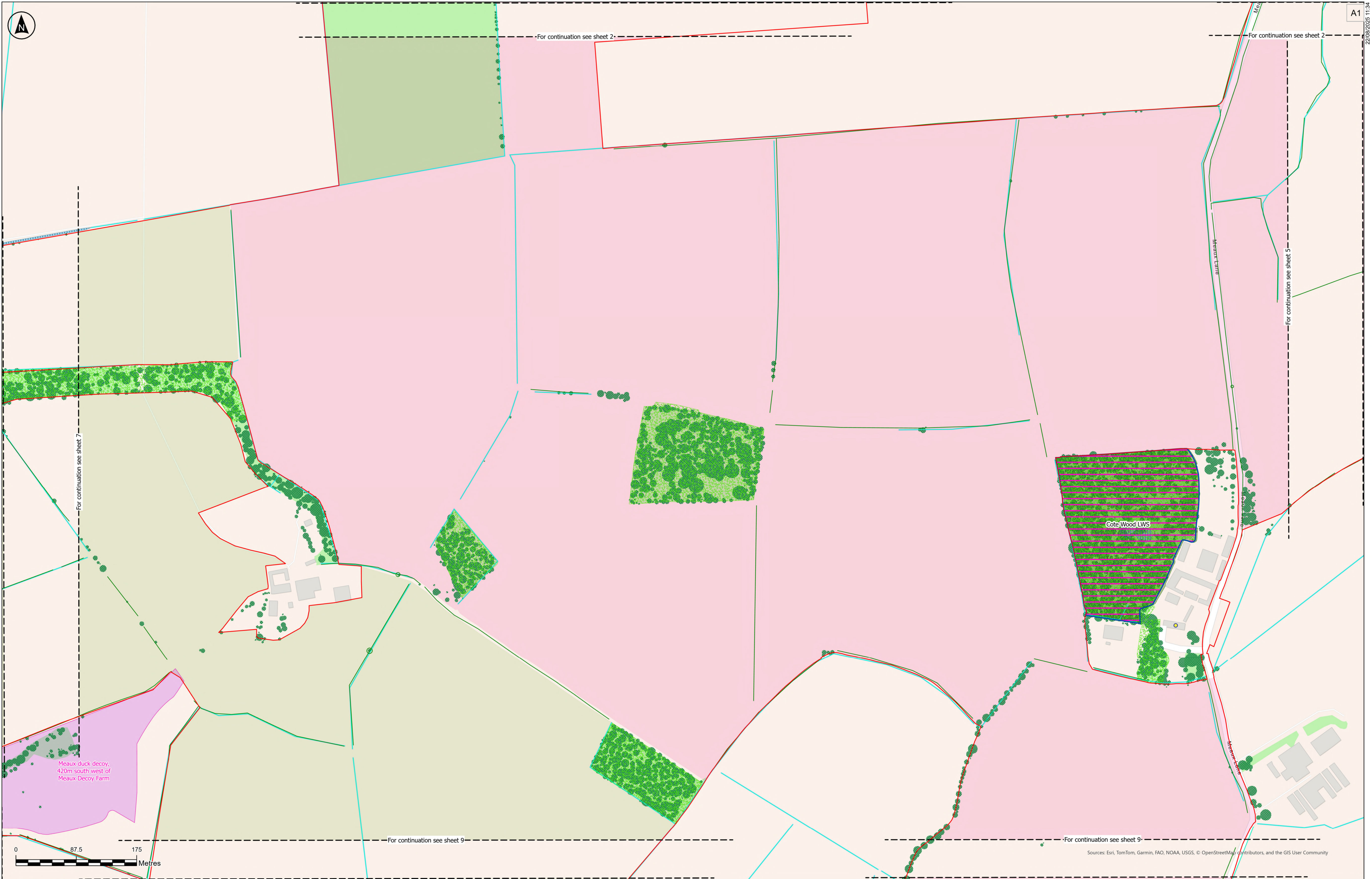
Project Name  
Peartree Hill Solar Farm

Drawing Title  
Environmental Statement  
Volume 3, Figure 2.1:  
Environmental Features  
Plan

SHEET 5 OF 18

Scale at A1 1:2,500	Coordinate System: British National Grid
Status DCO Application	
PINS Number EN010157/APP/6.3	Rev P02





**Key**

- Order Limits
- Veteran Tree
- Local Wildlife Site
- Listed Building Grade
- II
- I\*
- Hedgerows
- Public Rights of Way of East Riding
- Long Distance Paths
- National Cycle Network
- Statutory Main Rivers - Environment Agency
- Watercourse
- Registered Parks and Gardens
- Conservation Area
- Historic Landfill Site
- Registered Common Land
- Scheduled Monument
- Ramsar
- Local Nature Reserve
- Woodland
- Ancient Woodland
- Tree Preservation Order
- Trees
- Site of Special Scientific Interest
- Special Protection Area
- Special Area of Coservation
- Land Area
- B
- C
- D
- E
- F
- Cable Route Stage 3

**Notes:**

Tree Preservation Order data have been digitised by RSK based on information from East Riding of Yorkshire Council's interactive planning map: (<https://www.eastriding.gov.uk/planning-permission-and-building-control/applications-for-planning-and-building-control/planning-constraints-map/planning-constraints-map-tool/>), and therefore should be treated as indicative. Only Tree Preservation Orders that are adjacent to the Order Limits are shown. There are no Tree Preservation Orders within the order limits.

The Base mapping is based upon Ordnance Survey (OS) data. Reproduced from Ordnance Survey maps by permission of Ordnance Survey on behalf of the controller of His Majesty's Stationary Office (HMSO). © Crown Copyright Ordnance Survey 2024, Licence numbers 0100031673 and AC0000068432. Location of Non-Statutory sites provided by North & East Yorkshire Ecological Data Centre.

P02	22/08/2025	CJ	MM	BT	BT
Rev	Date	By	Chkd	Appd	Authd

Client

**RWE**

Designer

**RSK**

Project Name

Peartree Hill Solar Farm

Drawing Title

Environmental Statement  
Volume 3, Figure 2.1:  
Environmental Features  
Plan

Scale at A1

1:2,500

Status

DCO Application

Coordinate System:

British National Grid

PINS Number

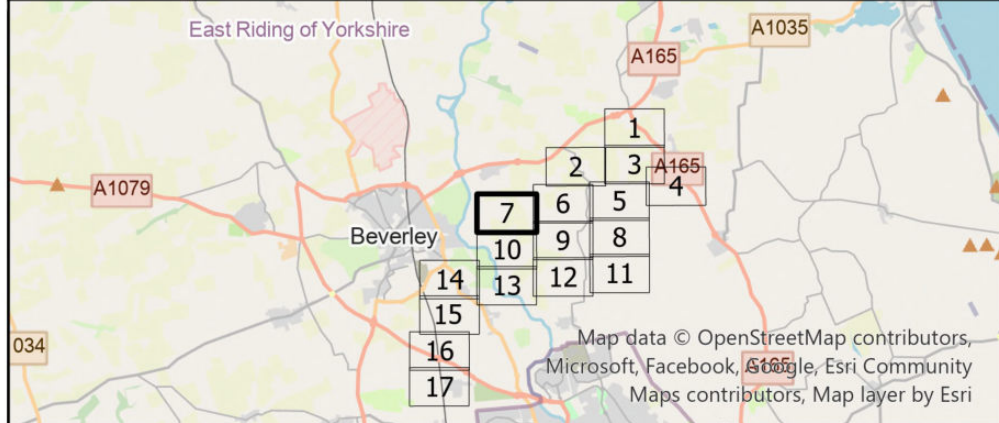
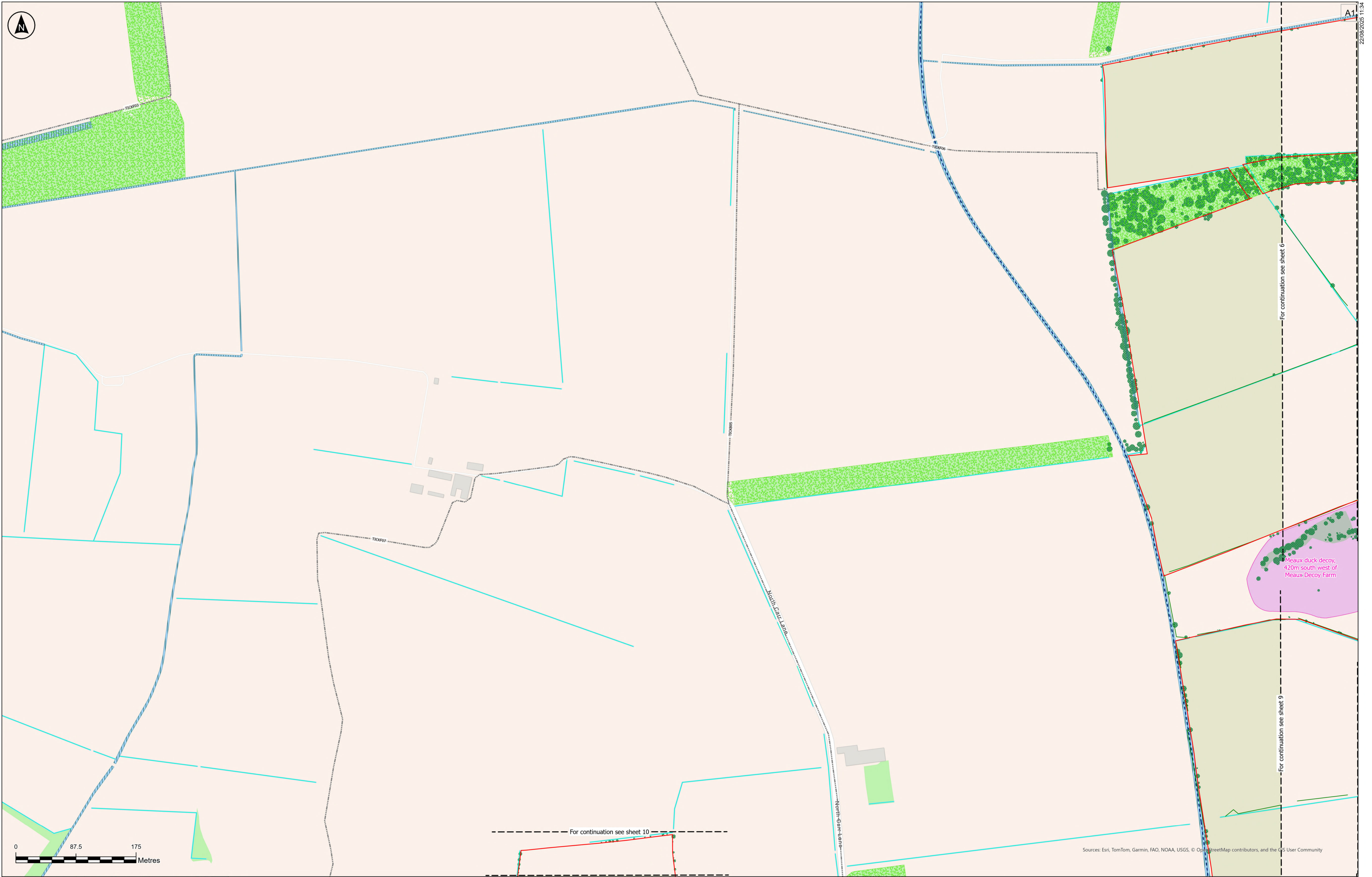
EN010157/APP/6.3

Rev

P02

SHEET 6 OF 18





<b>Key</b>	<b>Watercourse</b>	<b>Tree Preservation Order</b>
Order Limits	Waterbody	Trees
Veteran Tree	Registered Parks and Gardens	Site of Special Scientific Interest
Local Wildlife Site	Conservation Area	Special Protection Area
Listed Building Grade	Historic Landfill Site	Special Area of Coservation
I	Registered Common Land	Land Area
II	Scheduled Monument	B
I*	Ramsar	C
Hedgerows	Local Nature Reserve	D
Public Rights of Way of East Riding	Woodland	E
Long Distance Paths	Ancient Woodland	F
National Cycle Network		Cable Route Stage 3
Statutory Main Rivers - Environment Agency		

**Notes:**  
Tree Preservation Order data have been digitised by RSK based on information from East Riding of Yorkshire Council's interactive planning map: (<https://www.eastriding.gov.uk/planning-permission-and-building-control/applications-for-planning-and-building-control/planning-constraints-map/planning-constraints-map-tool/>), and therefore should be treated as indicative. Only Tree Preservation Orders that are adjacent to the Order Limits are shown. There are no Tree Preservation Orders within the order limits.

P02	22/08/2025	CJ	MM	BT	BT
Rev	Date	By	Chkd	Appd	Authd

Client

**RWE**

Designer

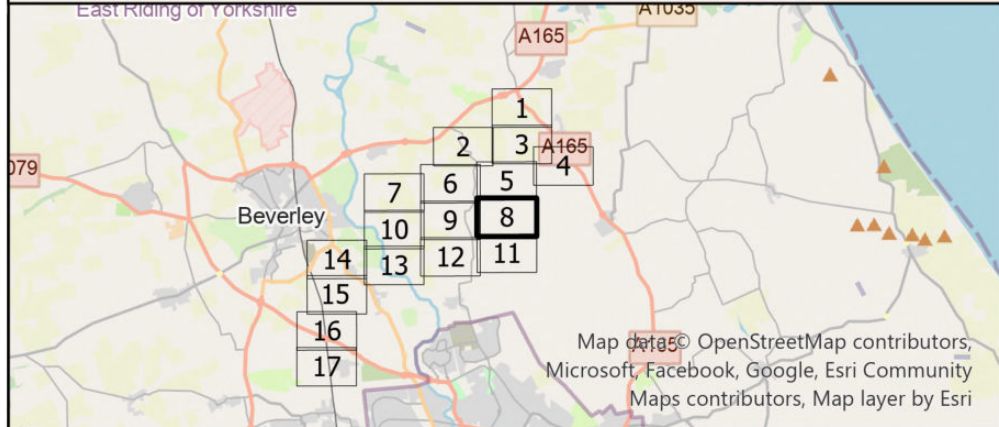
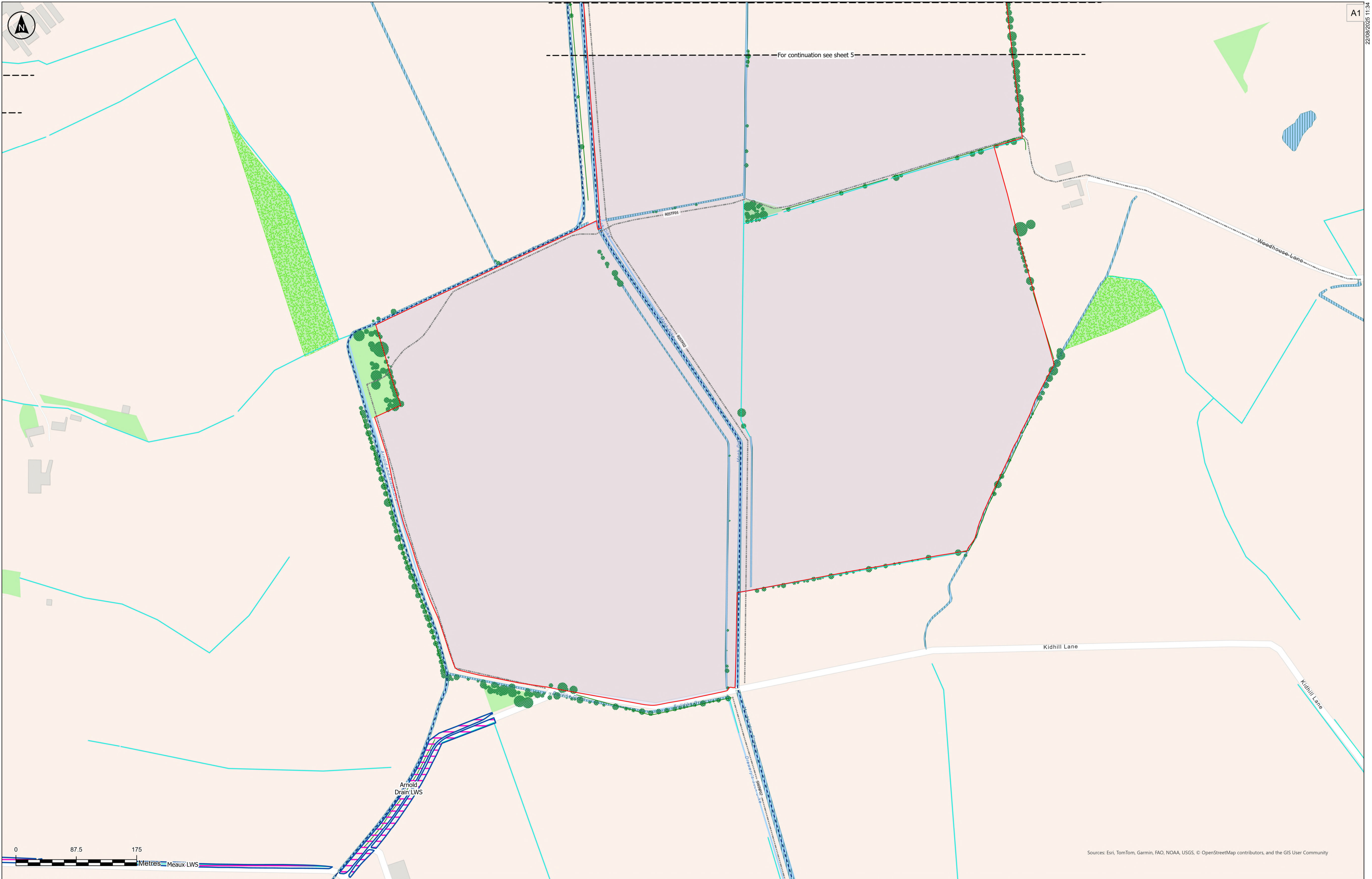
**RSK**

Project Name  
**Peartree Hill Solar Farm**

Drawing Title  
**Environmental Statement  
Volume 3, Figure 2.1:  
Environmental Features  
Plan**

Scale at A1 1:2,500	Coordinate System: British National Grid
Status DCO Application	
PINS Number EN010157/APP/6.3	Rev P02





**Key**

- Order Limits
- Veteran Tree
- Local Wildlife Site
- Listed Building Grade
- I
- II
- Hedgerows
- Public Rights of Way of East Riding
- Long Distance Paths
- National Cycle Network
- Statutory Main Rivers - Environment Agency
- Watercourse
- Waterbody
- Registered Parks and Gardens
- Conservation Area
- Historic Landfill Site
- Registered Common Land
- Scheduled Monument
- Ramsar
- Local Nature Reserve
- Woodland
- Ancient Woodland
- Tree Preservation Order
- Trees
- Site of Special Scientific Interest
- Special Protection Area
- Special Area of Coservation
- Land Area
- B
- C
- D
- E
- F
- Cable Route Stage 3

**Notes:**

Tree Preservation Order data have been digitised by RSK based on information from East Riding of Yorkshire Council's interactive planning map: (<https://www.eastriding.gov.uk/planning-permission-and-building-control/applications-for-planning-and-building-control/planning-constraints-map/planning-constraints-map-tool/>), and therefore should be treated as indicative. Only Tree Preservation Orders that are adjacent to the Order Limits are shown. There are no Tree Preservation Orders within the order limits.

The Base mapping is based upon Ordnance Survey (OS) data. Reproduced from Ordnance Survey maps by permission of Ordnance Survey on behalf of the controller of His Majesty's Stationery Office (HMSO). © Crown Copyright Ordnance Survey 2024, Licence numbers 0100031673 and AC0000068432. Location of Non-Statutory sites provided by North & East Yorkshire Ecological Data Centre.

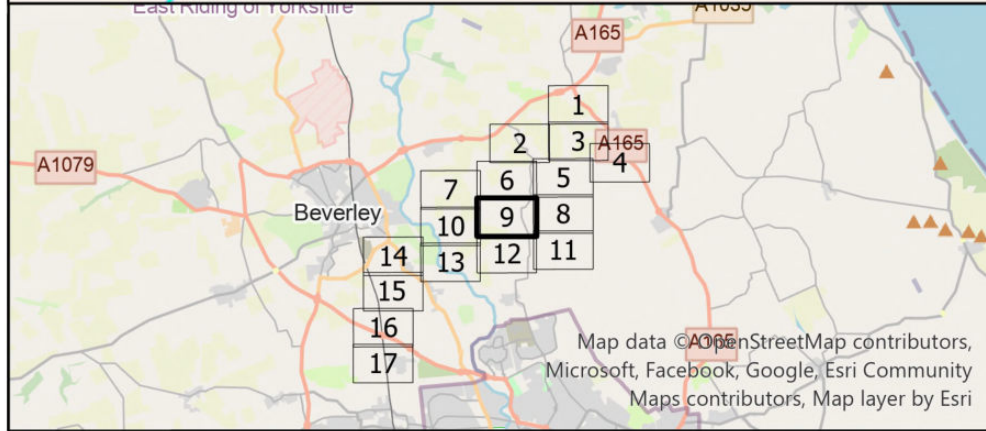
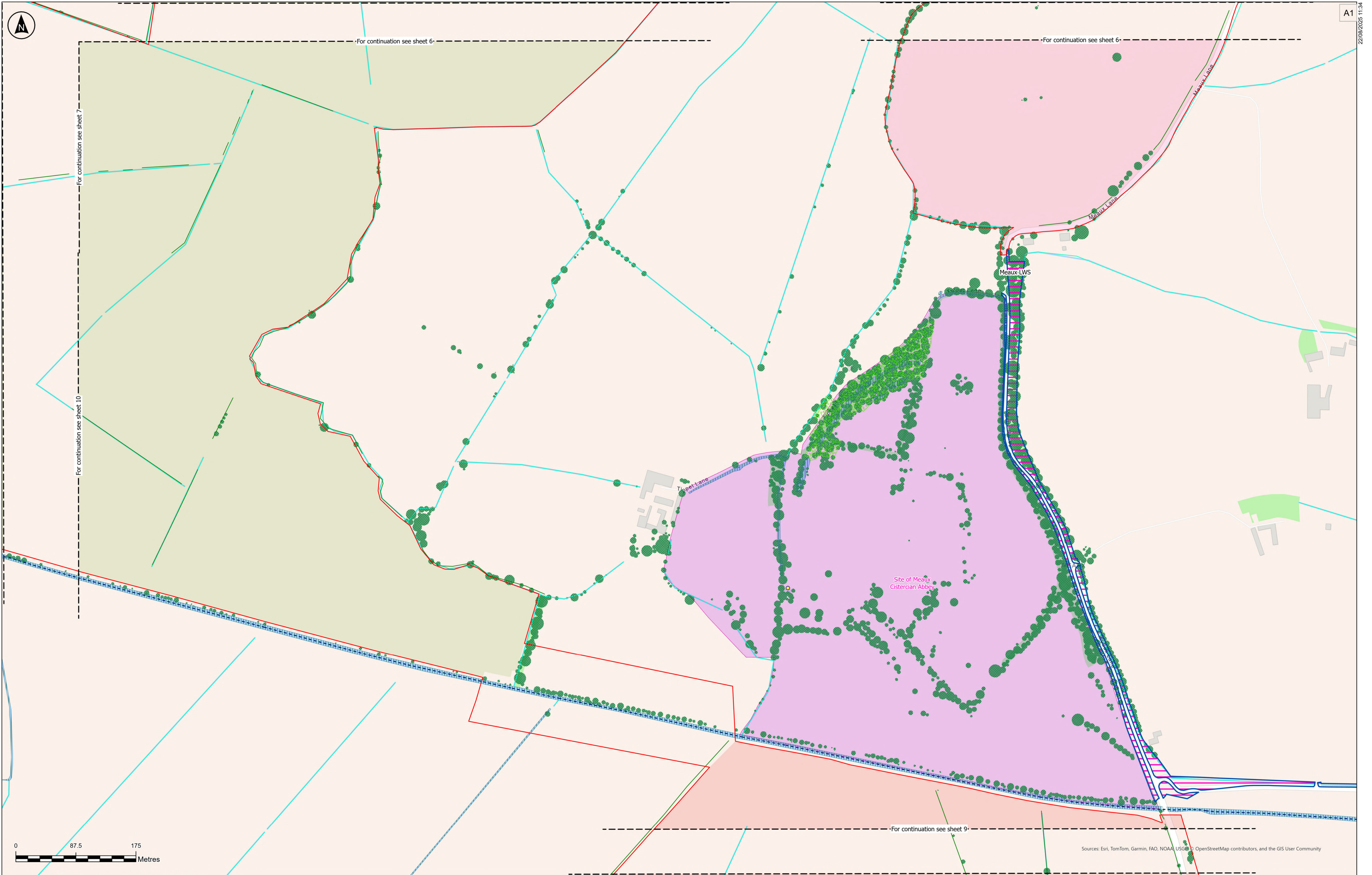
Notes:

Tree Preservation Order data have been digitised by RSK based on information from East Riding of Yorkshire Council's interactive planning map: (<https://www.eastriding.gov.uk/planning-permission-and-building-control/applications-for-planning-and-building-control/planning-constraints-map/planning-constraints-map-tool/>), and therefore should be treated as indicative. Only Tree Preservation Orders that are adjacent to the Order Limits are shown. There are no Tree Preservation Orders within the order limits.

P02	22/08/2025	CJ	MM	BT	BT
Rev	Date	By	Chkd	Appd	Authd

Client		Project Name		Drawing Title		Scale at A1		Coordinate System:	
<div>RWE</div>		Peartree Hill Solar Farm		Environmental Statement Volume 3, Figure 2.1: Environmental Features Plan		1:2,500		British National Grid	
						Status			
Designer						DCO Application			
<div>RSK</div>						PINS Number			Rev
						EN010157/APP/6.3			P02
				SHEET 8 OF 18					





**Key**

- Order Limits
- Veteran Tree
- Local Wildlife Site
- Listed Building Grade
- Watercourse
- Waterbody
- Registered Parks and Gardens
- Conservation Area
- Historic Landfill Site
- Registered Common Land
- Scheduled Monument
- Ramsar
- Local Nature Reserve
- Woodland
- Ancient Woodland
- Tree Preservation Order
- Trees
- Site of Special Scientific Interest
- Special Protection Area
- Special Area of Coservation
- Land Area
- B
- C
- D
- E
- F
- Cable Route Stage 3

**Notes:**

Tree Preservation Order data have been digitised by RSK based on information from East Riding of Yorkshire Council's interactive planning map: (<https://www.eastriding.gov.uk/planning-permission-and-building-control/applications-for-planning-and-building-control/planning-constraints-map/planning-constraints-map-tool/>), and therefore should be treated as indicative. Only Tree Preservation Orders that are adjacent to the Order Limits are shown. There are no Tree Preservation Orders within the order limits.

The Base mapping is based upon Ordnance Survey (OS) data. Reproduced from Ordnance Survey maps by permission of Ordnance Survey on behalf of the controller of His Majesty's Stationery Office (HMSO). © Crown Copyright Ordnance Survey 2024. Licence numbers 0100031673 and AC0000068432. Location of Non-Statutory sites provided by North & East Yorkshire Ecological Data Centre.

Client					
RWE					
Designer					
RSK					
Project Name					
Peartree Hill Solar Farm					
Drawing Title					
Environmental Statement					
Volume 3, Figure 2.1:					
Environmental Features					
Plan					
Scale at A1					
1:2,500					
Status					
DCO Application					
PINS Number					
EN010157/APP/6.3					
Rev					
P02					
SHEET 9 OF 18					

Scale at A1

1:2,500

Status

DCO Application

PINS Number

EN010157/APP/6.3

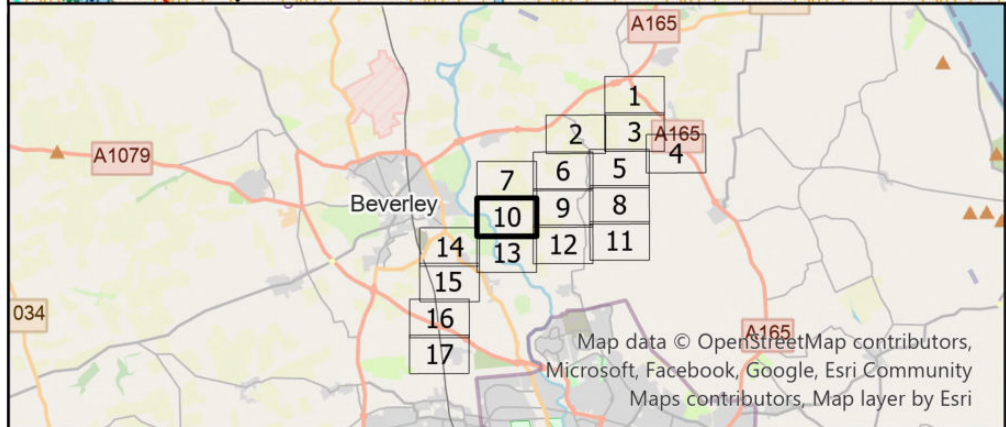
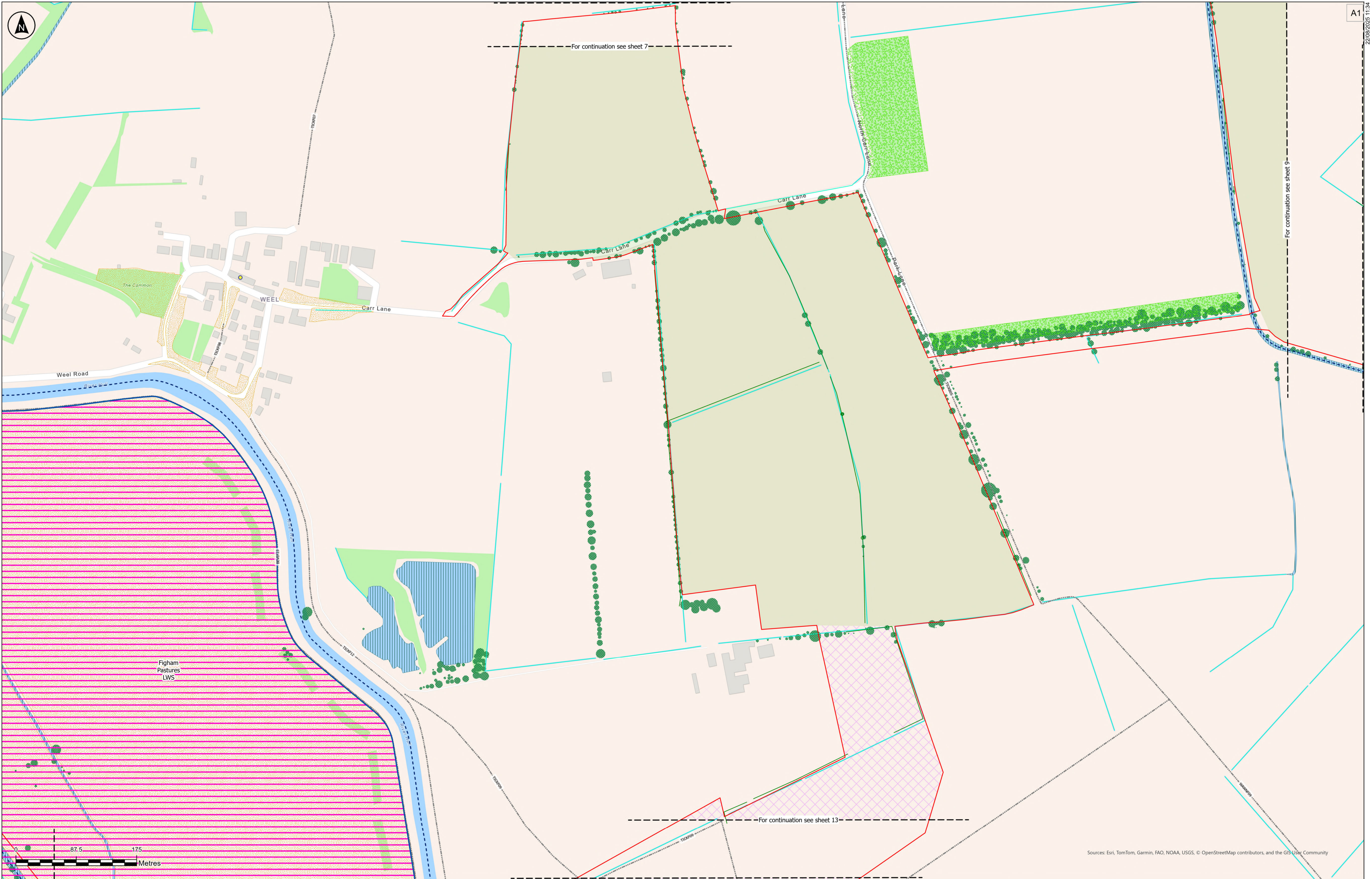
Rev

P02

Coordinate System:

British National Grid





Key		Key		Key	
	Order Limits		Watercourse		Tree Preservation Order
	Veteran Tree		Waterbody		Trees
	Local Wildlife Site		Registered Parks and Gardens		Site of Special Scientific Interest
	Listed Building Grade		Conservation Area		Special Protection Area
	I		Historic Landfill Site		Special Area of Coservation
	II		Registered Common Land		Land Area
	I*		Scheduled Monument		B
	Hedgerows		Ramsar		C
	Public Rights of Way of East Riding		Local Nature Reserve		D
	Long Distance Paths		Woodland		E
	National Cycle Network		Ancient Woodland		F
	Statutory Main Rivers - Environment Agency				Cable Route Stage 3

Notes:  
Tree Preservation Order data have been digitised by RSK based on information from East Riding of Yorkshire Council's interactive planning map: (<https://www.eastriding.gov.uk/planning-permission-and-building-control/applications-for-planning-and-building-control/planning-constraints-map/planning-constraints-map-tool/>), and therefore should be treated as indicative. Only Tree Preservation Orders that are adjacent to the Order Limits are shown. There are no Tree Preservation Orders within the order limits.

P02	22/08/2025	CJ	MM	BT	BT
Rev	Date	By	Chkd	Appd	Authd

Client

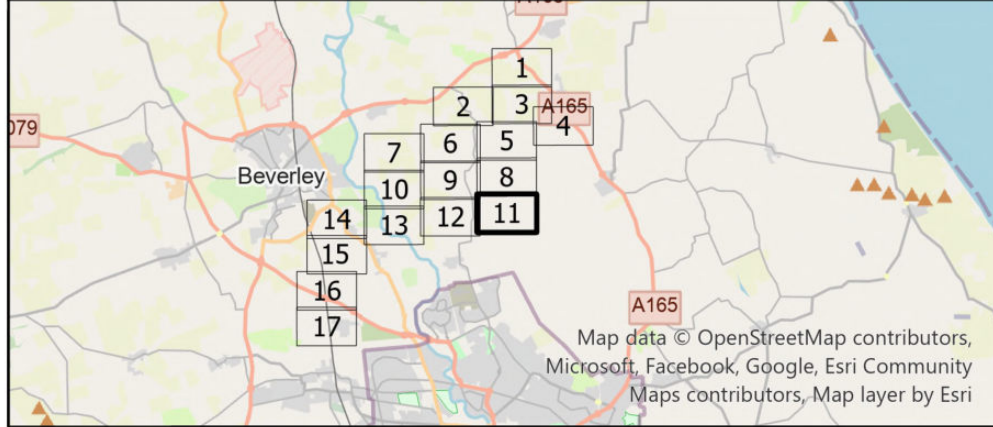
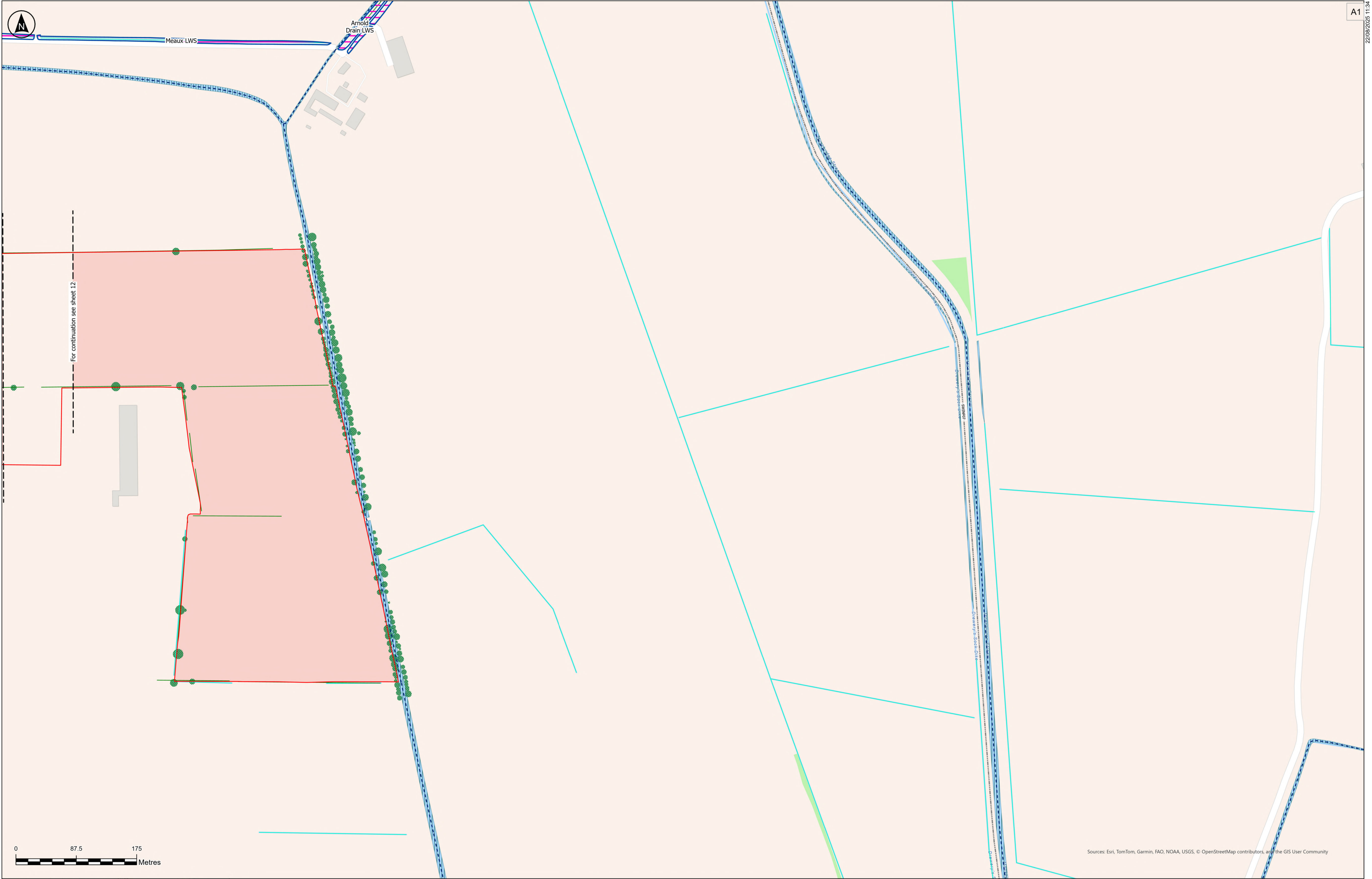
Designer

Project Name  
Peartree Hill Solar Farm

Drawing Title  
Environmental Statement  
Volume 3, Figure 2.1:  
Environmental Features  
Plan

Scale at A1	Coordinate System:
1:2,500	British National Grid
Status	
DCO Application	
PINS Number	Rev
EN010157/APP/6.3	P02





**Key**

- Order Limits
- Veteran Tree
- Local Wildlife Site
- Listed Building Grade
- I
- II
- Hedgerows
- Public Rights of Way of East Riding
- Long Distance Paths
- National Cycle Network
- Statutory Main Rivers - Environment Agency

- Watercourse
- Waterbody
- Registered Parks and Gardens
- Conservation Area
- Historic Landfill Site
- Registered Common Land
- Scheduled Monument
- Ramsar
- Local Nature Reserve
- Woodland
- Ancient Woodland

- Tree Preservation Order
- Trees
- Site of Special Scientific Interest
- Special Protection Area
- Special Area of Coservation
- Land Area
- B
- C
- D
- E
- F
- Cable Route Stage 3

**Notes:**  
Tree Preservation Order data have been digitised by RSK based on information from East Riding of Yorkshire Council's interactive planning map: (<https://www.eastriding.gov.uk/planning-permission-and-building-control/applications-for-planning-and-building-control/planning-constraints-map/planning-constraints-map-tool/>), and therefore should be treated as indicative. Only Tree Preservation Orders that are adjacent to the Order Limits are shown. There are no Tree Preservation Orders within the order limits.

P02	22/08/2025	CJ	MM	BT	BT
Rev	Date	By	Chkd	Appd	Authd

Client

Designer

Project Name

Peartree Hill Solar Farm

Drawing Title

Environmental Statement  
Volume 3, Figure 2.1:  
Environmental Features  
Plan

SHEET 11 OF 18

Scale at A1

1:2,500

Coordinate System:

British National Grid

Status

DCO Application

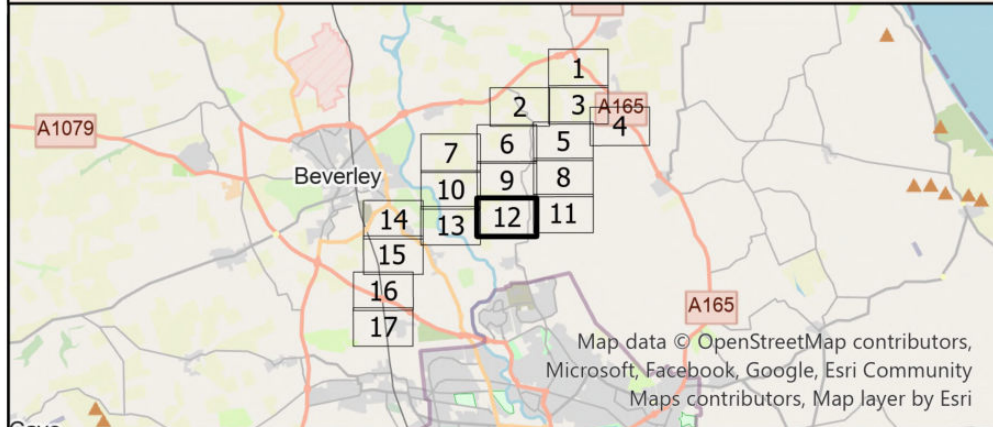
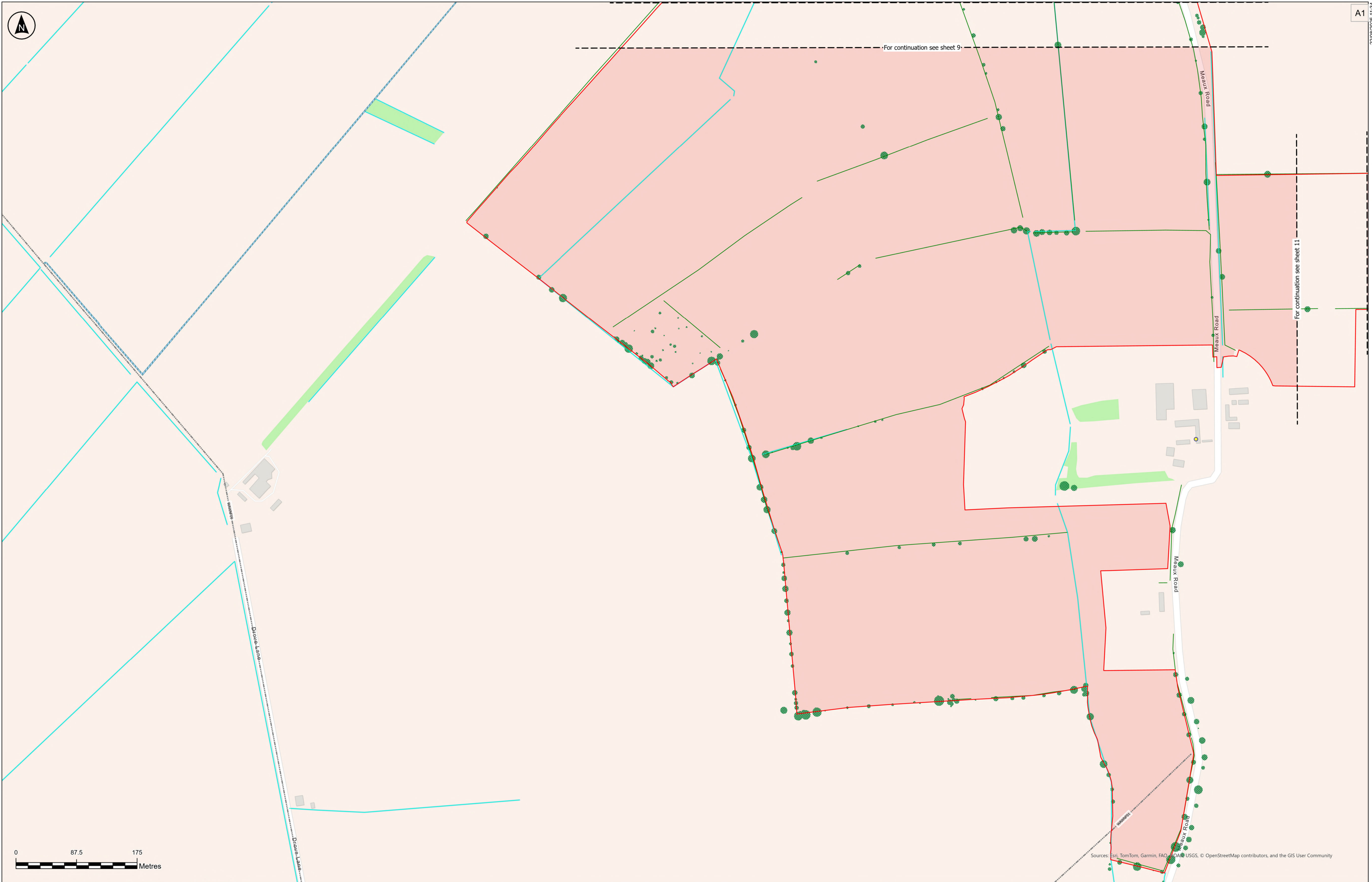
PINS Number

EN010157/APP/6.3

Rev

P02





Key		Key		Key	
	Order Limits		Watercourse		Tree Preservation Order
	Veteran Tree		Waterbody		Trees
	Local Wildlife Site		Registered Parks and Gardens		Site of Special Scientific Interest
	Listed Building Grade		Conservation Area		Special Protection Area
	I		Historic Landfill Site		Special Area of Coservation
	II		Registered Common Land		Land Area
	III		Scheduled Monument		B
	Hedgerows		Ramsar		C
	Public Rights of Way of East Riding		Local Nature Reserve		D
	Long Distance Paths		Woodland		E
	National Cycle Network		Ancient Woodland		F
	Statutory Main Rivers - Environment Agency				Cable Route Stage 3

Notes:

Tree Preservation Order data have been digitised by RSK based on information from East Riding of Yorkshire Council's interactive planning map: (<https://www.eastriding.gov.uk/planning-permission-and-building-control/applications-for-planning-and-building-control/planning-constraints-map/planning-constraints-map-tool/>), and therefore should be treated as indicative. Only Tree Preservation Orders that are adjacent to the Order Limits are shown. There are no Tree Preservation Orders within the order limits.

P02	22/08/2025	CJ	MM	BT	BT
Rev	Date	By	Chkd	Appd	Authd

Client

**RWE**

Designer

**RSK**

Project Name

Peartree Hill Solar Farm

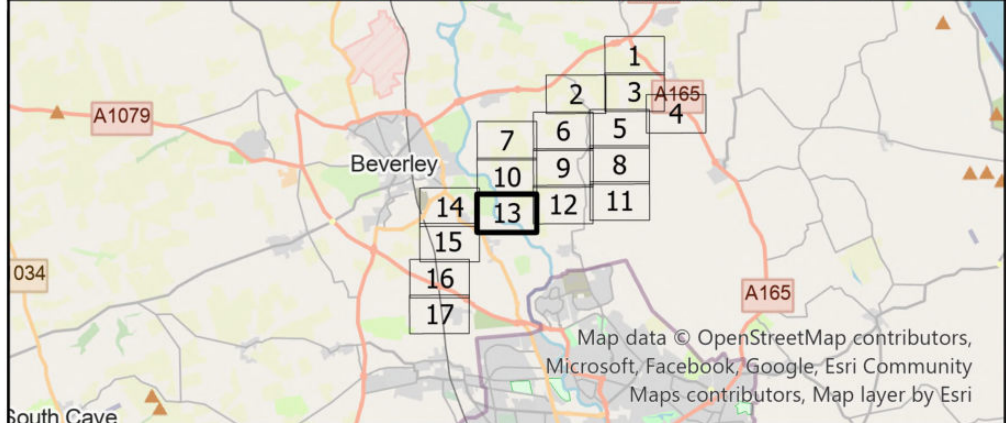
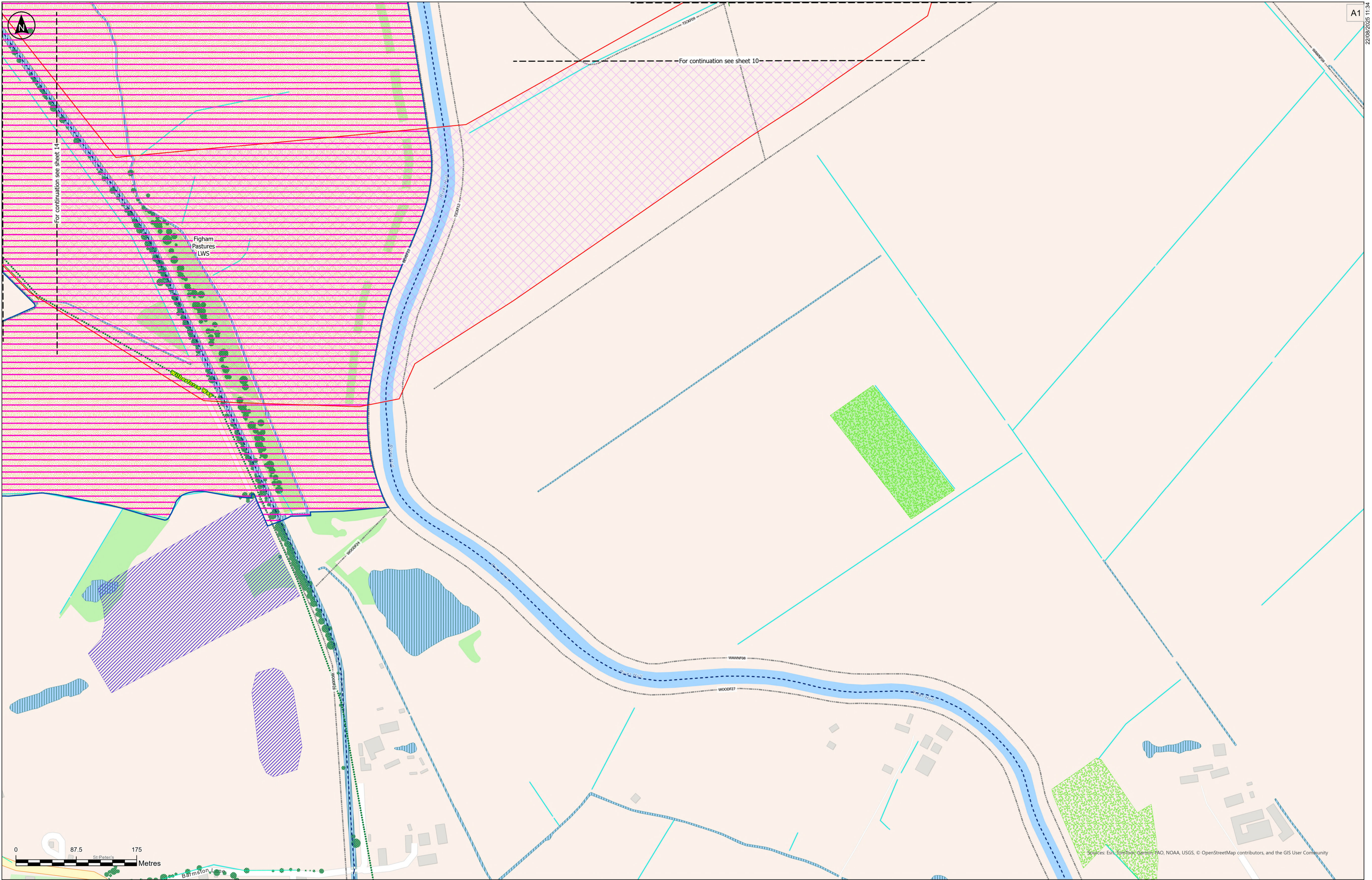
Drawing Title

Environmental Statement  
Volume 3, Figure 2.1:  
Environmental Features  
Plan

SHEET 12 OF 18

Scale at A1	Coordinate System:
1:2,500	British National Grid
Status	
DCO Application	
PINS Number	Rev
EN010157/APP/6.3	P02





Key		Watercourse		Tree Preservation Order	
Order Limits		Waterbody		Trees	
Veteran Tree		Registered Parks and Gardens		Site of Special Scientific Interest	
Local Wildlife Site		Conservation Area		Special Protection Area	
Listed Building Grade		Historic Landfill Site		Special Area of Conservation	
I		Registered Common Land		Land Area	
II		Scheduled Monument		B	
III		Ramsar		C	
Local Nature Reserve		Woodland		D	
Hedgerows		Ancient Woodland		E	
Public Rights of Way of East Riding				F	
Long Distance Paths				Cable Route Stage 3	
National Cycle Network					
Statutory Main Rivers - Environment Agency					

The Base mapping is based upon Ordnance Survey (OS) data. Reproduced from Ordnance Survey maps by permission of Ordnance Survey on behalf of the controller of His Majesty's Stationery Office (HMSO).  
© Crown Copyright Ordnance Survey 2024. Licence numbers 0100031673 and AC0000068432. Location of Non-Statutory sites provided by North & East Yorkshire Ecological Data Centre.

Notes:  
Tree Preservation Order data have been digitised by RSK based on information from East Riding of Yorkshire Council's interactive planning map: (<https://www.eastriding.gov.uk/planning-permission-and-building-control/applications-for-planning-and-building-control/planning-constraints-map/planning-constraints-map-tool/>), and therefore should be treated as indicative. Only Tree Preservation Orders that are adjacent to the Order Limits are shown. There are no Tree Preservation Orders within the order limits.

P02	22/08/2025	CJ	MM	BT	BT
Rev	Date	By	Chkd	Appd	Authd

Client

**RWE**

Designer

**RSK**

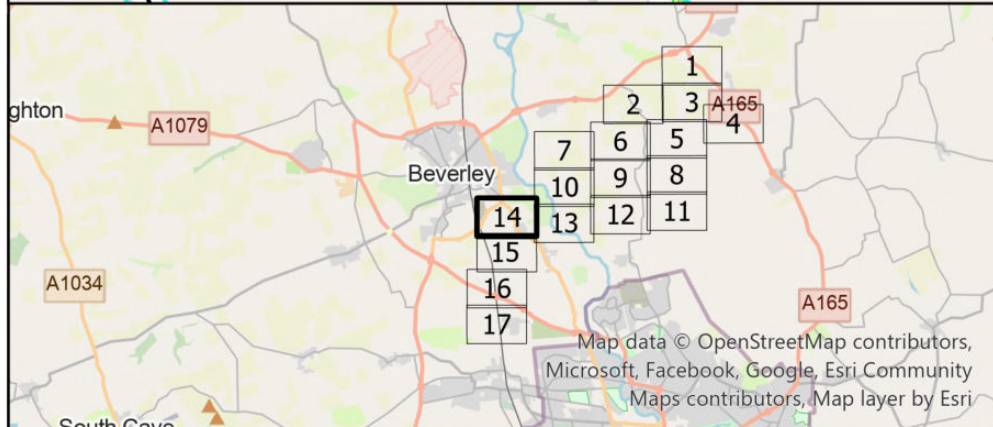
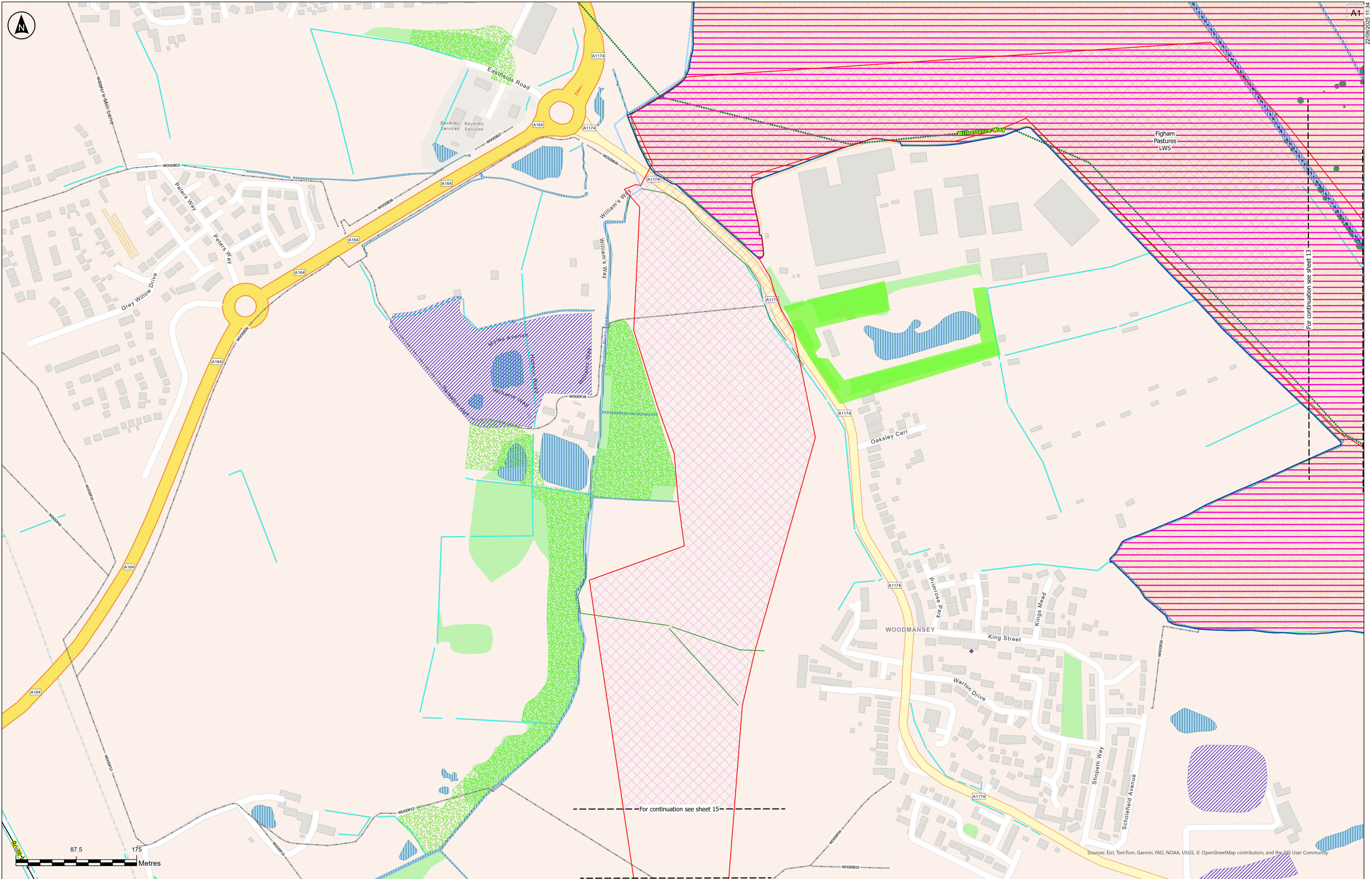
Project Name  
Peartree Hill Solar Farm

Drawing Title  
Environmental Statement  
Volume 3, Figure 2.1:  
Environmental Features  
Plan

SHEET 13 OF 18

Scale at A1 1:2,500	Coordinate System: British National Grid
Status DCO Application	
PINS Number EN010157/APP/6.3	Rev P02





**Key**

- Order Limits
- Veteran Tree
- Local Wildlife Site
- Listed Building Grade
- 1
- II
- Hedgerows
- Public Rights of Way of East Riding
- Long Distance Paths
- National Cycle Network
- Statutory Main Rivers - Environment Agency
- Cable Route Stage 3

- Watercourse
- Waterbody
- Registered Parks and Gardens
- Conservation Area
- Historic Landfill Site
- Registered Common Land
- Scheduled Monument
- Ramsar
- Local Nature Reserve
- Woodland
- Ancient Woodland

- Tree Preservation Order
- Trees
- Site of Special Scientific Interest
- Special Protection Area
- Special Area of Conservation
- Land Area
- B
- C
- D
- E
- F

**Notes:**  
Tree Preservation Order data have been digitised by RSK based on information from East Riding of Yorkshire Council's interactive planning map: <https://www.eastriding.gov.uk/planning-permission-and-building-control/applications-for-planning-and-building-control/planning-constraints-map/planning-constraints-map-tool/>, and therefore should be treated as indicative. Only Tree Preservation Orders that are adjacent to the Order Limits are shown. There are no Tree Preservation Orders within the order limits.

P02	22/08/2025	CJ	MM	BT	BT
Rev	Date	By	Chkd	Appd	Authd

Client

Designer

Project Name

Pearl Hill Solar Farm

Drawing Title

Environmental Statement  
Volume 3, Figure 2.1:  
Environmental Features  
Plan

SHEET 14 OF 18

Scale at A1

1:2,500

Status

DCO Application

PINS Number

EN010157/APP/6.3

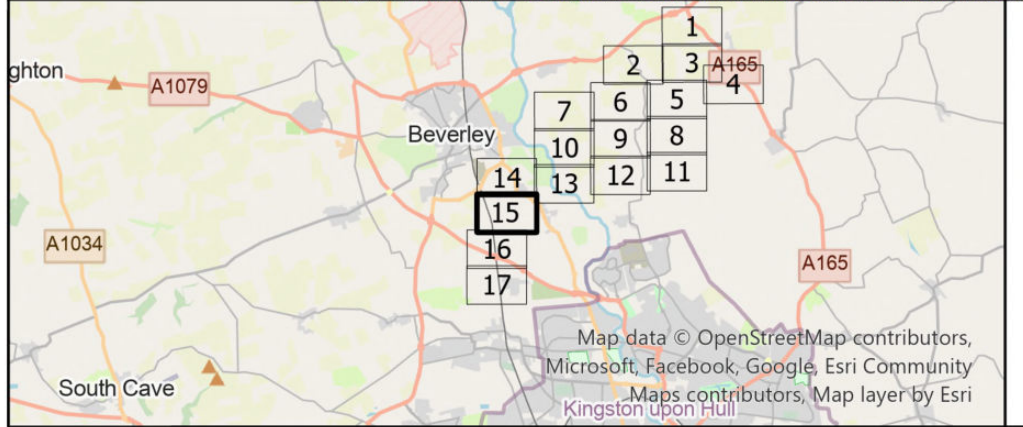
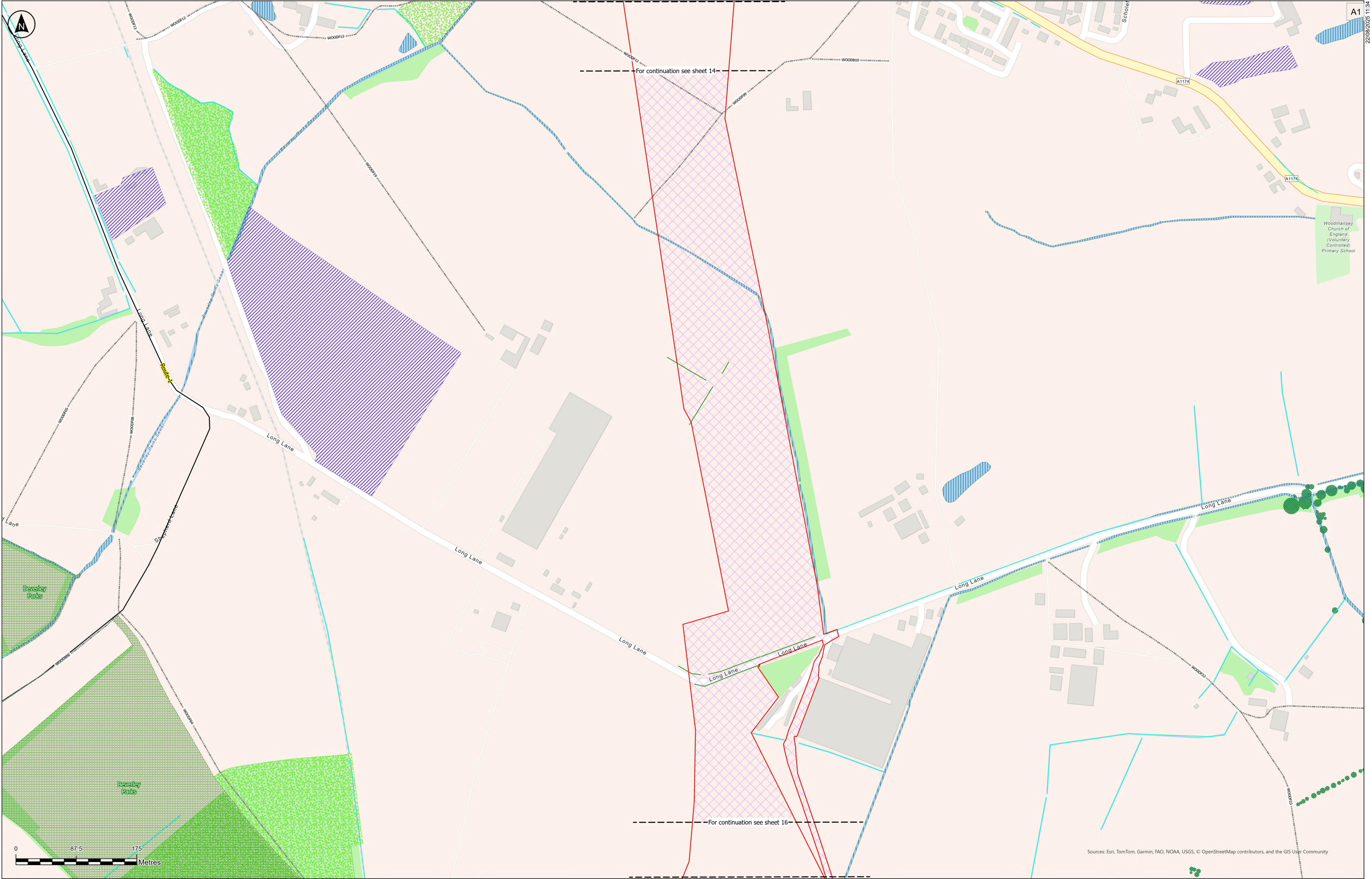
Rev

P02

Coordinate System

British National Grid





**Key**

- Order Limits
- Veteran Tree
- Local Wildlife Site
- Listed Building Grade
- Watercourse
- Registered Parks and Gardens
- Conservation Area
- Historic Landfill Site
- Registered Common Land
- Scheduled Monument
- Ramsar
- Local Nature Reserve
- Woodland
- Ancient Woodland
- Tree Preservation Order
- Trees
- Site of Special Scientific Interest
- Special Protection Area
- Special Area of Coservation
- Land Area
- B
- C
- D
- E
- F
- Cable Route Stage 3

**Notes:**

Tree Preservation Order data have been digitised by RSK based on information from East Riding of Yorkshire Council's interactive planning map: (<https://www.eastriding.gov.uk/planning-permission-and-building-control/applications-for-planning-and-building-control/planning-constraints-map/planning-constraints-map-tool/>), and therefore should be treated as indicative. Only Tree Preservation Orders that are adjacent to the Order Limits are shown. There are no Tree Preservation Orders within the order limits.

**The Base mapping is based upon Ordnance Survey (OS) data. Reproduced from Ordnance Survey maps by permission of Ordnance Survey on behalf of the controller of His Majesty's Stationery Office (HMSO). © Crown Copyright Ordnance Survey 2024, Licence numbers 0100031673 and AC0000068432. Location of Non-Statutory sites provided by North & East Yorkshire Ecological Data Centre.**

P02					
22/08/2025					
CJ					
MM					
BT					
BT					
Rev	Date	By	Chkd	Appd	Authd

Client

**RWE**

Designer

**RSK**

Project Name

Peartree Hill Solar Farm

Drawing Title

Environmental Statement

Volume 3, Figure 2.1:

Environmental Features Plan

SHEET 15 OF 18

Scale at A1

1:2,500

Status

DCO Application

PINS Number

EN010157/APP/6.3

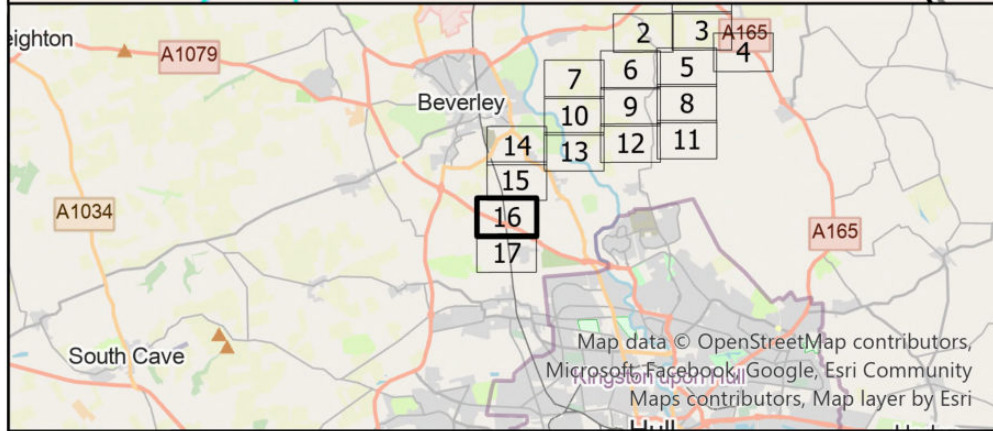
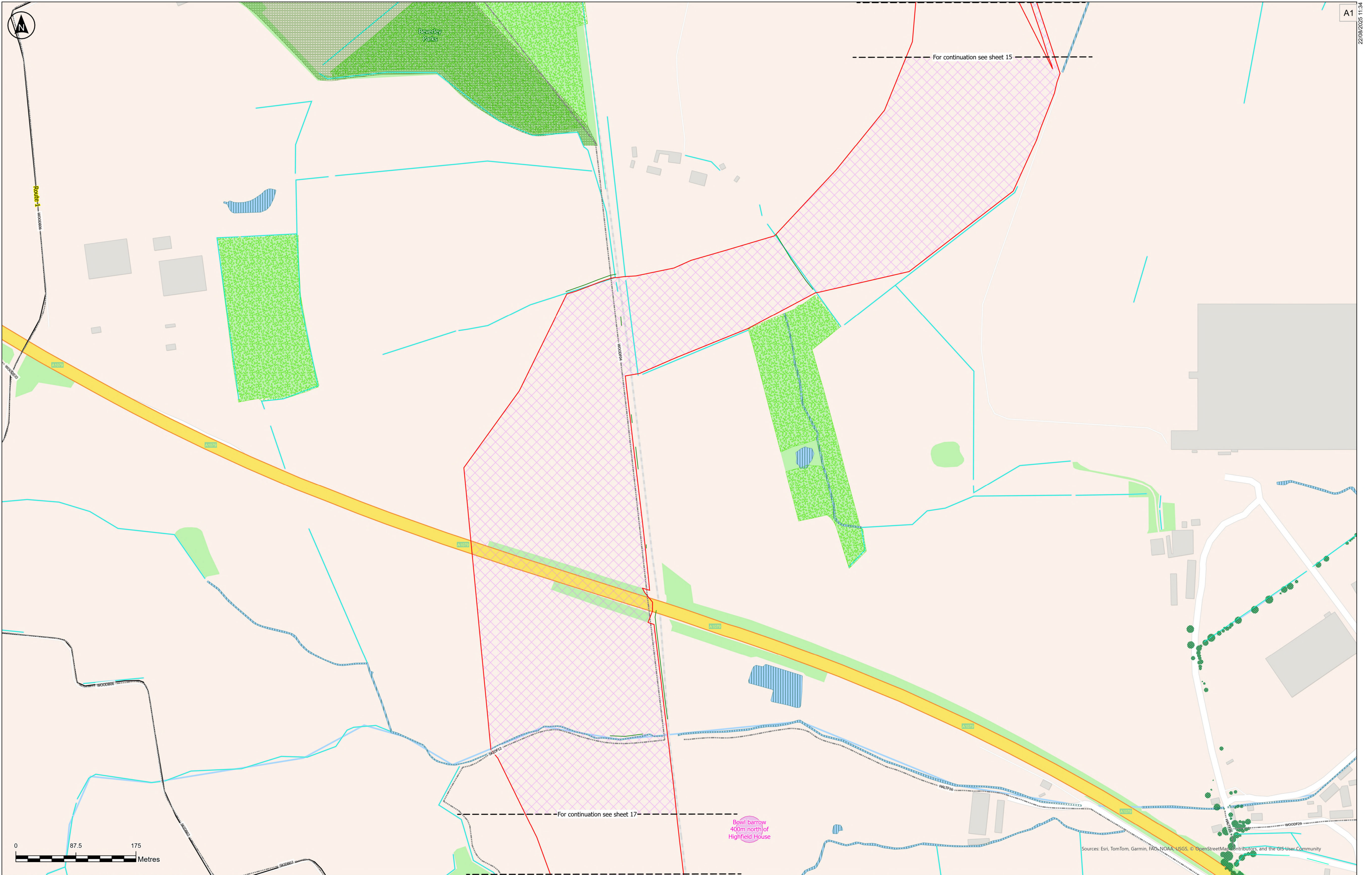
Rev

P02

Coordinate System

British National Grid





**Key**

- Order Limits
- Veteran Tree
- Local Wildlife Site
- Listed Building Grade
- I
- II
- Hedgerows
- Public Rights of Way of East Riding
- Long Distance Paths
- National Cycle Network
- Statutory Main Rivers - Environment Agency

- Watercourse
- Waterbody
- Registered Parks and Gardens
- Conservation Area
- Historic Landfill Site
- Registered Common Land
- Scheduled Monument
- Ramsar
- Local Nature Reserve
- Woodland
- Ancient Woodland

- Tree Preservation Order
- Trees
- Site of Special Scientific Interest
- Special Protection Area
- Special Area of Coservation
- Land Area
- B
- C
- D
- E
- F
- Cable Route Stage 3

**Notes:**  
Tree Preservation Order data have been digitised by RSK based on information from East Riding of Yorkshire Council's interactive planning map: <https://www.eastriding.gov.uk/planning-permission-and-building-control/applications-for-planning-and-building-control/planning-constraints-map/planning-constraints-map-tool/>, and therefore should be treated as indicative. Only Tree Preservation Orders that are adjacent to the Order Limits are shown. There are no Tree Preservation Orders within the order limits.

P02	22/08/2025	CJ	MM	BT	BT
Rev	Date	By	Chkd	Appd	Authd

Client

Designer

Project Name  
**Peartree Hill Solar Farm**

Drawing Title  
**Environmental Statement  
Volume 3, Figure 2.1:  
Environmental Features  
Plan**

Scale at A1  
1:2,500

Status  
DCO Application

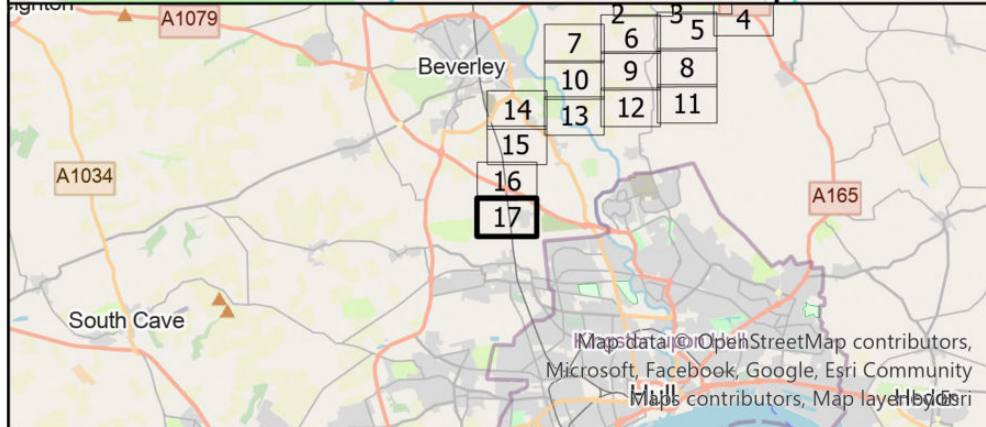
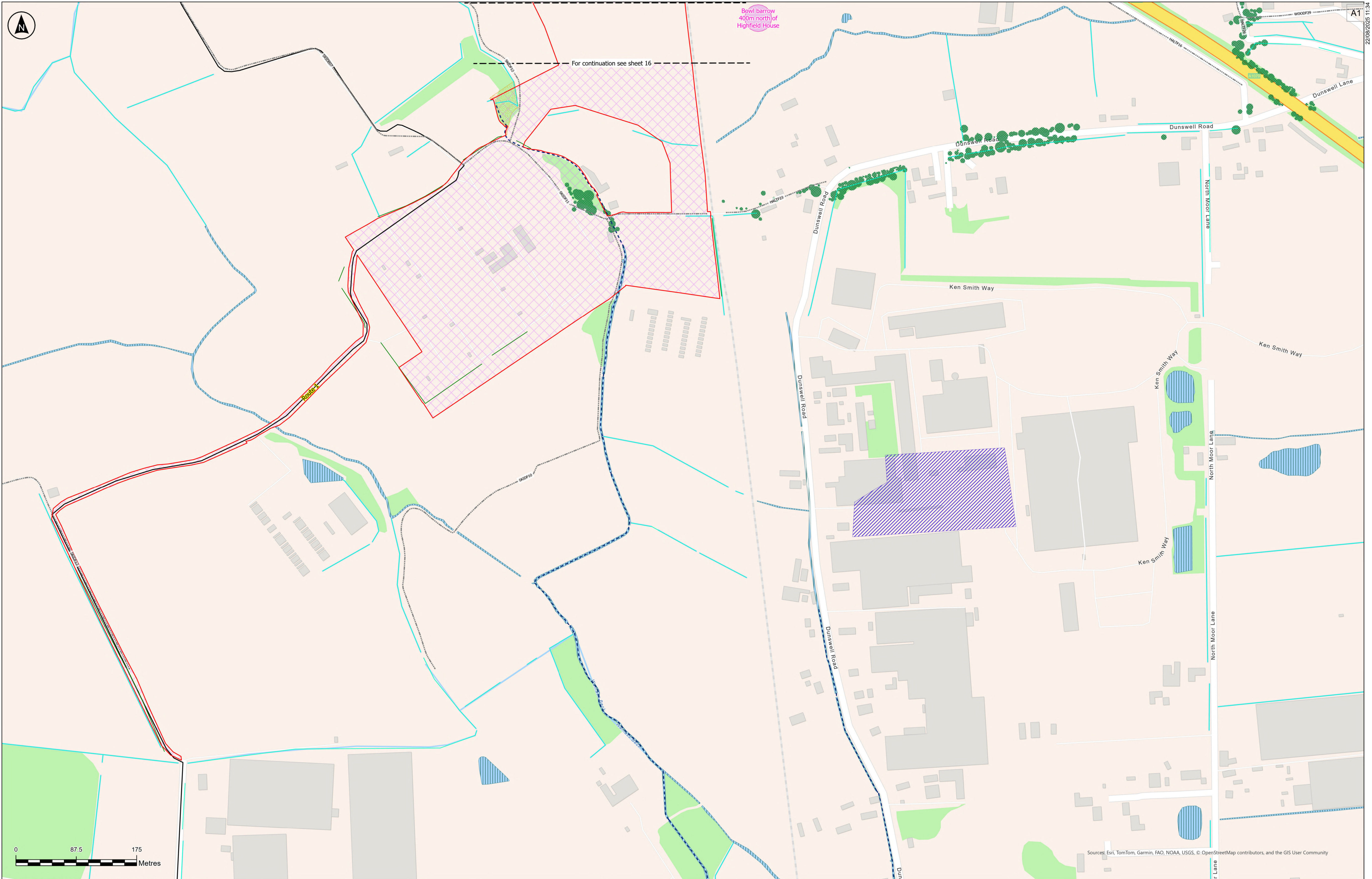
PINS Number  
EN010157/APP/6.3

Rev  
P02

Coordinate System  
British National Grid

SHEET 16 OF 18





Key		Key		Key	
	Order Limits		Watercourse		Tree Preservation Order
	Veteran Tree		Waterbody		Trees
	Local Wildlife Site		Registered Parks and Gardens		Site of Special Scientific Interest
	Listed Building Grade		Conservation Area		Special Protection Area
	I		Historic Landfill Site		Special Area of Coservation
	II		Registered Common Land		Land Area
	I*		Scheduled Monument		B
	Hedgerows		Ramsar		C
	Public Rights of Way of East Riding		Local Nature Reserve		D
	Long Distance Paths		Woodland		E
	National Cycle Network		Ancient Woodland		F
	Statutory Main Rivers - Environment Agency				Cable Route Stage 3

Notes:  
Tree Preservation Order data have been digitised by RSK based on information from East Riding of Yorkshire Council's interactive planning map: (<https://www.eastriding.gov.uk/planning-permission-and-building-control/applications-for-planning-and-building-control/planning-constraints-map/planning-constraints-map.html>), and therefore should be treated as indicative. Only Tree Preservation Orders that are adjacent to the Order Limits are shown. There are no Tree Preservation Orders within the order limits.

P02	22/08/2025	CJ	MM	BT	BT
Rev	Date	By	Chkd	Appd	Authd

Client  
**RWE**

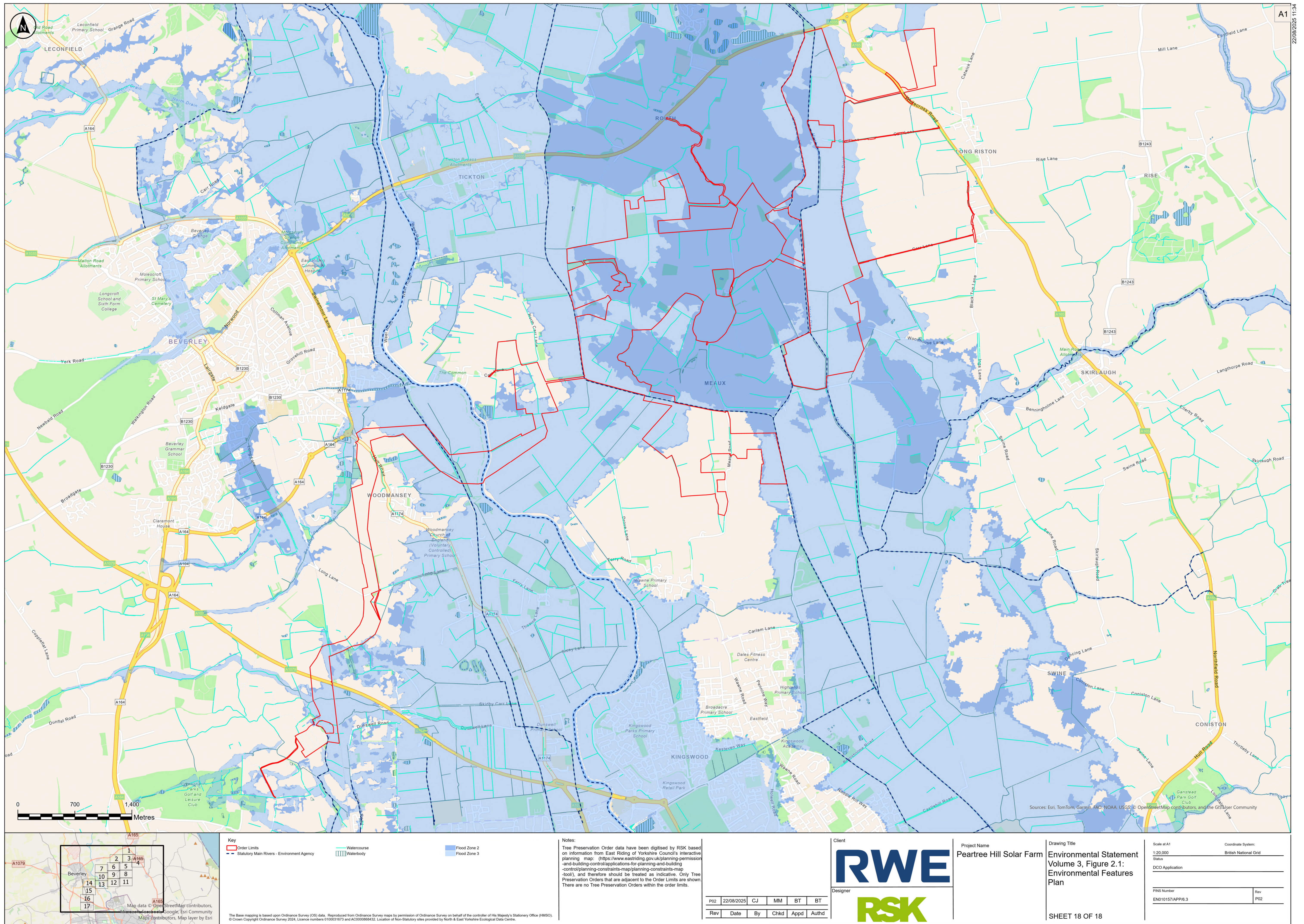
Designer  
**RSK**

Project Name  
Peartree Hill Solar Farm

Drawing Title  
Environmental Statement  
Volume 3, Figure 2.1:  
Environmental Features  
Plan

Scale at A1	Coordinate System:
1:2,500	British National Grid
Status	
DCO Application	
PINS Number	Rev
EN010157/APP/6.3	P02







**RWE Renewables UK Limited**

Windmill Hill Business Park,  
Whitehill Way,  
Swindon,  
Wiltshire,  
England,  
SN5 6PB  
[www.rwe.com](http://www.rwe.com)